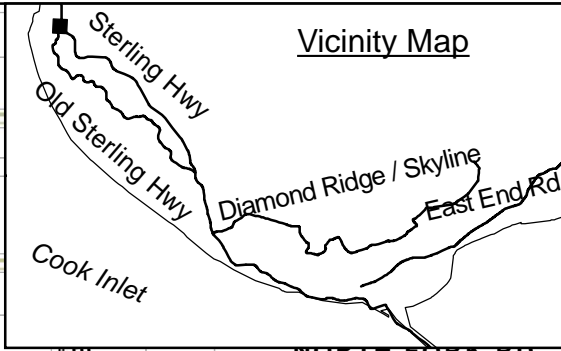
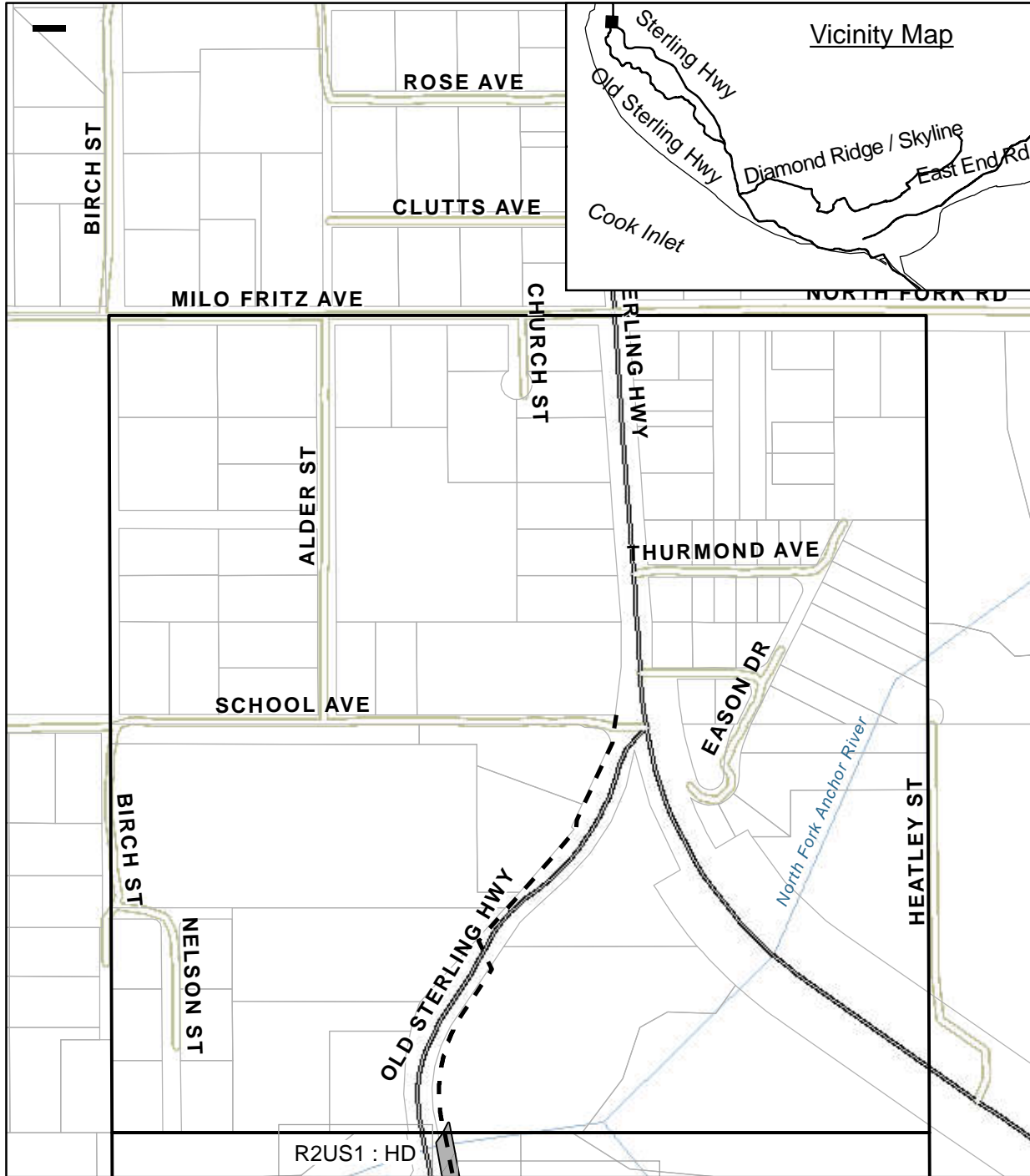


**Area Map
& Index to Project Maps**

Applicant: ENSTAR Natural Gas Company
 Project: Homer and Kachemak City
 Natural Gas Distribution
 Waterbody: Cook Inlet, Anchor River, et. al
 Date: 11/14/2012



- 2013 Distribution
- - - Homer Trunk Line
- Streams
- Wetlands

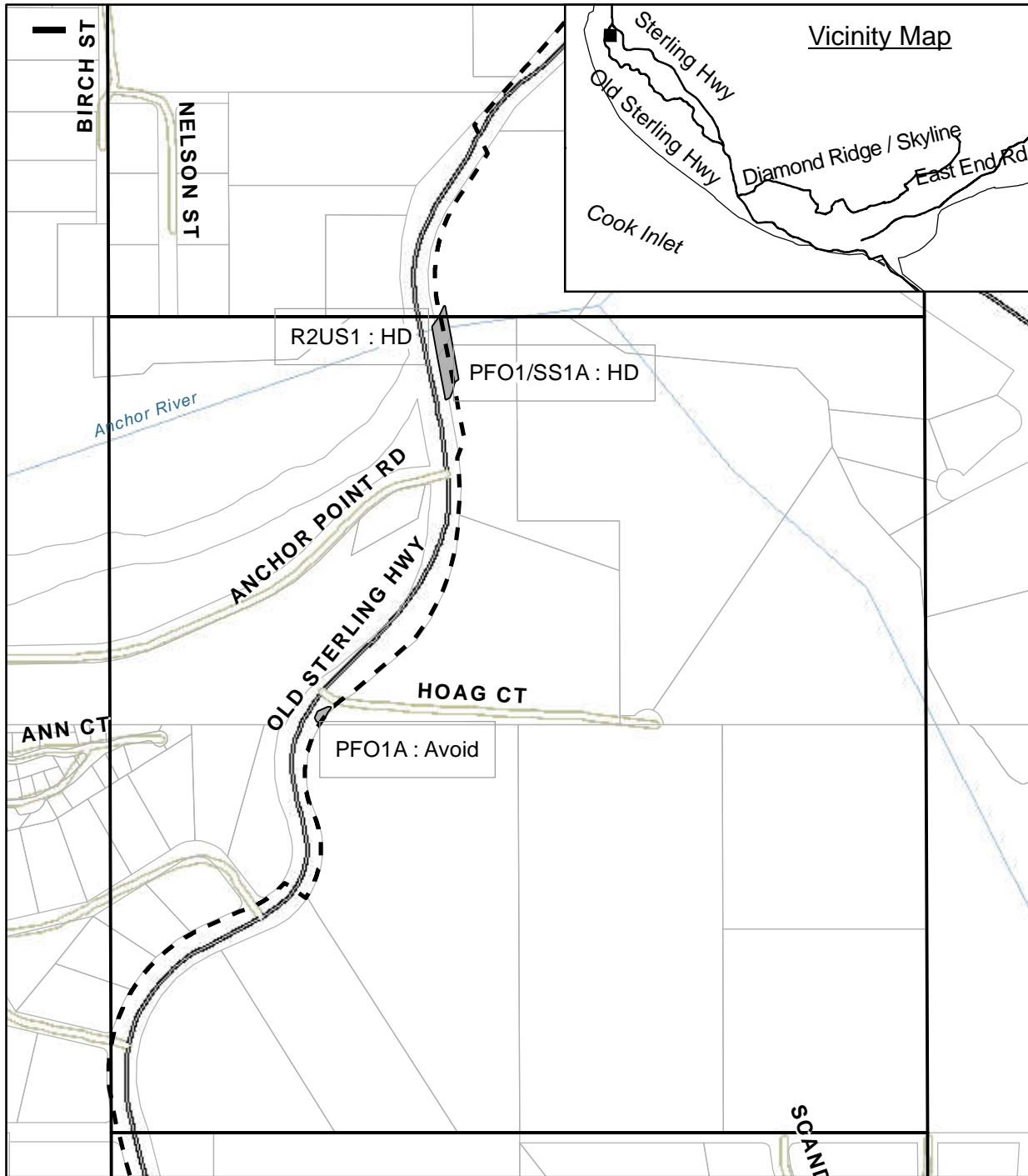
HD: Horizontal Drill / Bore
 WC: Winter Const. - Open Trench
 OC: Summer Const. - Open Trench

Plan View

Applicant: ENSTAR Natural Gas Company
Project: Homer and Kachemak City
Natural Gas Distribution

Location: NE 1/4, SECTION 4, T5SR15W
Waterbody: Cook Inlet, Anchor River, et al.

Date: 11/14/2012

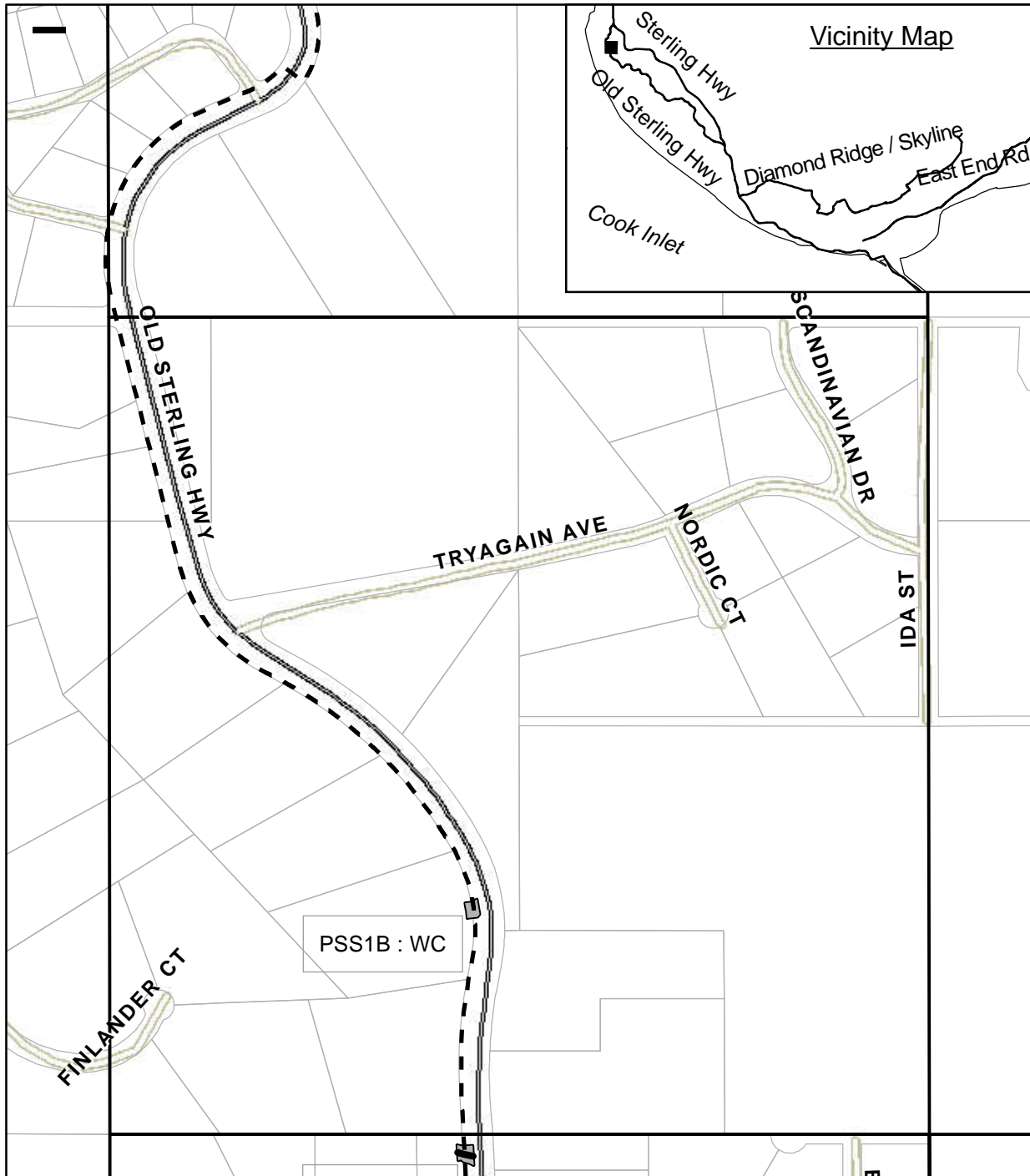


- 2013 Distribution
- - - HomerTrunk Line
- Streams
- Wetlands

HD: Horizontal Drill / Bore
 WC: Winter Const. - Open Trench
 OC: Summer Const. - Open Trench

Plan View

Applicant: ENSTAR Natural Gas Company
Project: Homer and Kachemak City
Natural Gas Distribution
Location: SE 1/4, SECTION 4, T5SR15W
Waterbody: Cook Inlet, Anchor River, et al.
Date: 11/14/2012



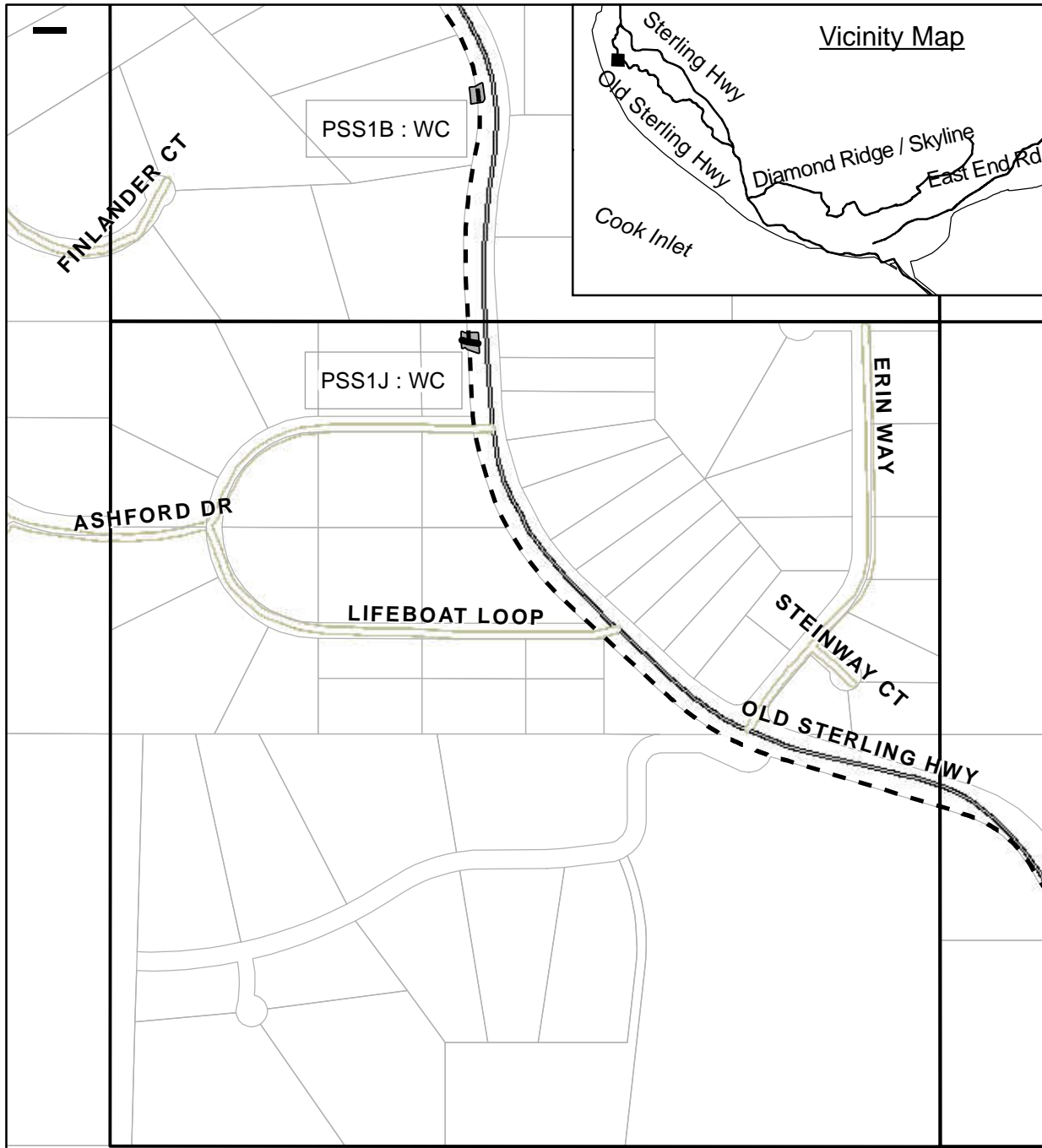
- 2013 Distribution
- - - HomerTrunk Line
- Streams
- Wetlands

HD: Horizontal Drill / Bore
 WC: Winter Const. - Open Trench
 OC: Summer Const. - Open Trench

Plan View

Applicant: ENSTAR Natural Gas Company
Project: Homer and Kachemak City
Natural Gas Distribution

Location: NE 1/4, SECTION 9, T5SR15W
Waterbody: Cook Inlet, Anchor River, et al.
Date: 11/14/2012



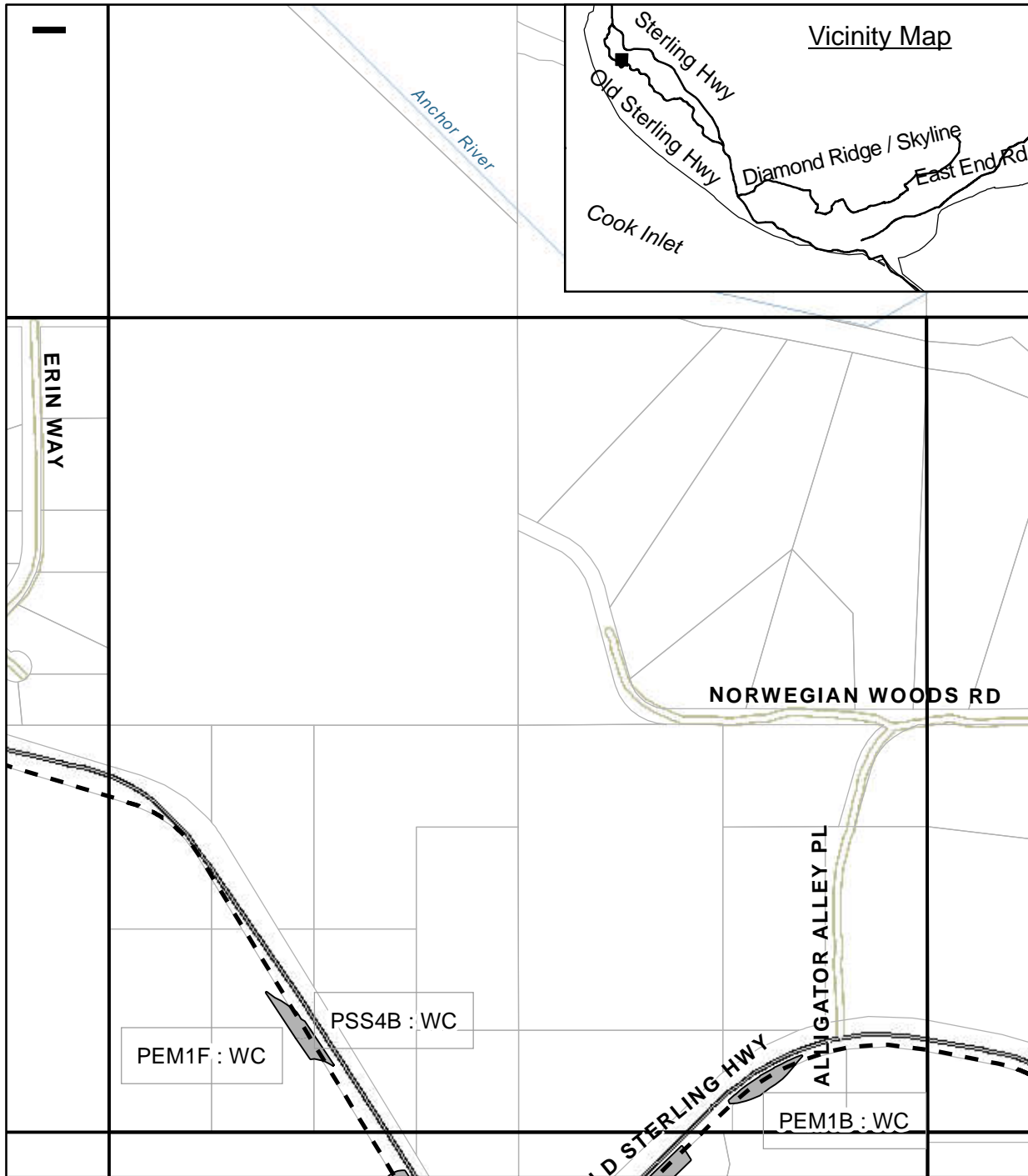
- 2013 Distribution
- - - HomerTrunk Line
- Streams
- Wetlands

HD: Horizontal Drill / Bore
 WC: Winter Const. - Open Trench
 OC: Summer Const. - Open Trench

Plan View

Applicant: ENSTAR Natural Gas Company
Project: Homer and Kachemak City
Natural Gas Distribution

Location: SE 1/4, SECTION 9, T5SR15W
Waterbody: Cook Inlet, Anchor River, et al.
Date: 11/14/2012



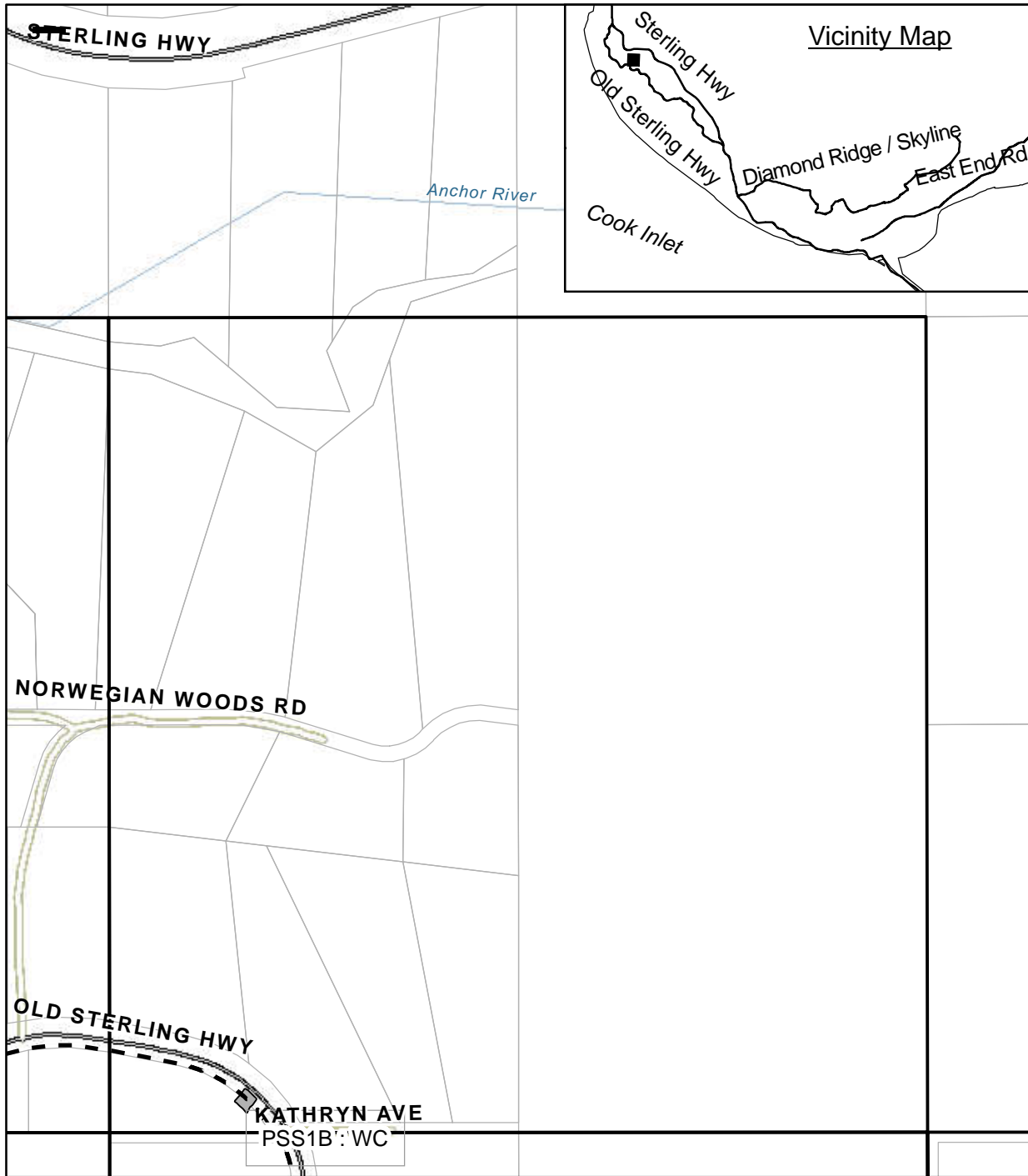
- 2013 Distribution
- - - Homer Trunk Line
- Streams
- Wetlands

HD: Horizontal Drill / Bore
 WC: Winter Const. - Open Trench
 OC: Summer Const. - Open Trench

Plan View

Applicant: ENSTAR Natural Gas Company
Project: Homer and Kachemak City
Natural Gas Distribution

Location: SW 1/4, SECTION 10, T5SR15W
Waterbody: Cook Inlet, Anchor River, et al.
Date: 11/14/2012



- 2013 Distribution
- - - Homer Trunk Line
- Streams
- Wetlands

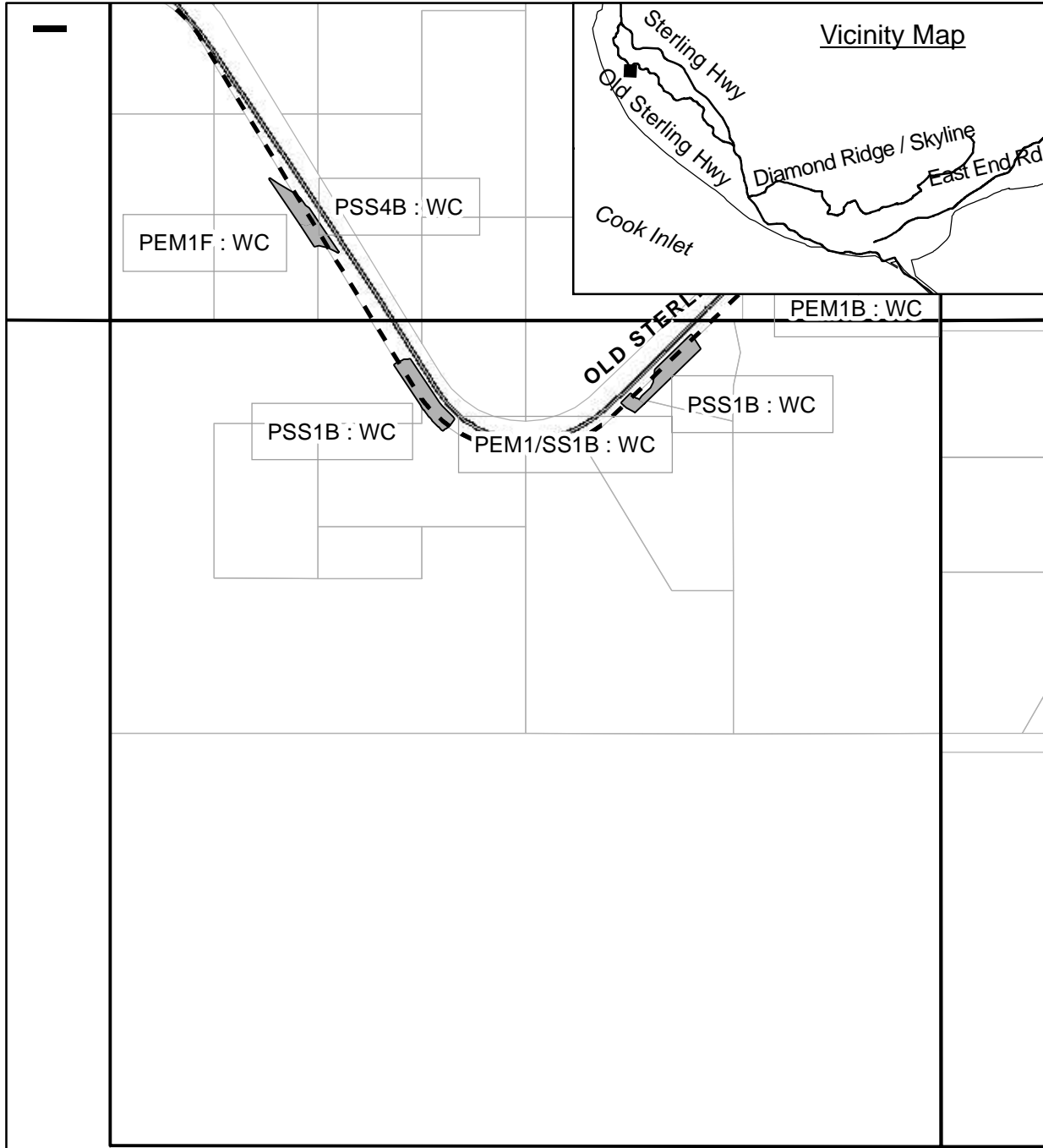
HD: Horizontal Drill / Bore
 WC: Winter Const. - Open Trench
 OC: Summer Const. - Open Trench

Plan View

Applicant: ENSTAR Natural Gas Company
Project: Homer and Kachemak City
Natural Gas Distribution

Location: SE 1/4, SECTION 10, T5SR15W
Waterbody: Cook Inlet, Anchor River, et al.

Date: 11/14/2012

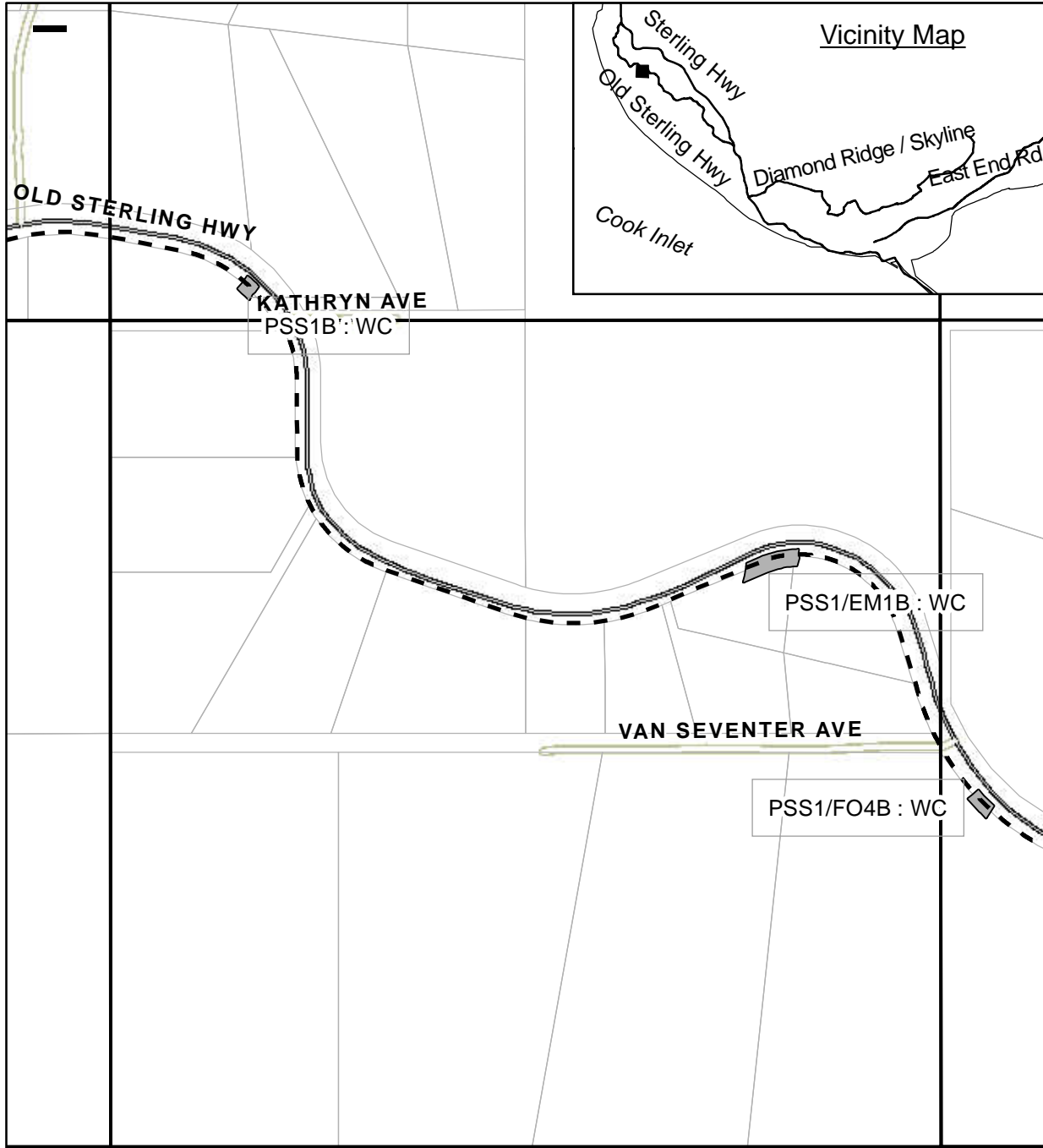


Plan View

Applicant: ENSTAR Natural Gas Company
Project: Homer and Kachemak City
Natural Gas Distribution
Location: NW 1/4, SECTION 15, T5SR15W
Waterbody: Cook Inlet, Anchor River, et al.
Date: 11/14/2012

- 2013 Distribution
- - - Homer Trunk Line
- Streams
- Wetlands

HD: Horizontal Drill / Bore
 WC: Winter Const. - Open Trench
 OC: Summer Const. - Open Trench



- 2013 Distribution
- - - Homer Trunk Line
- Streams
- Wetlands

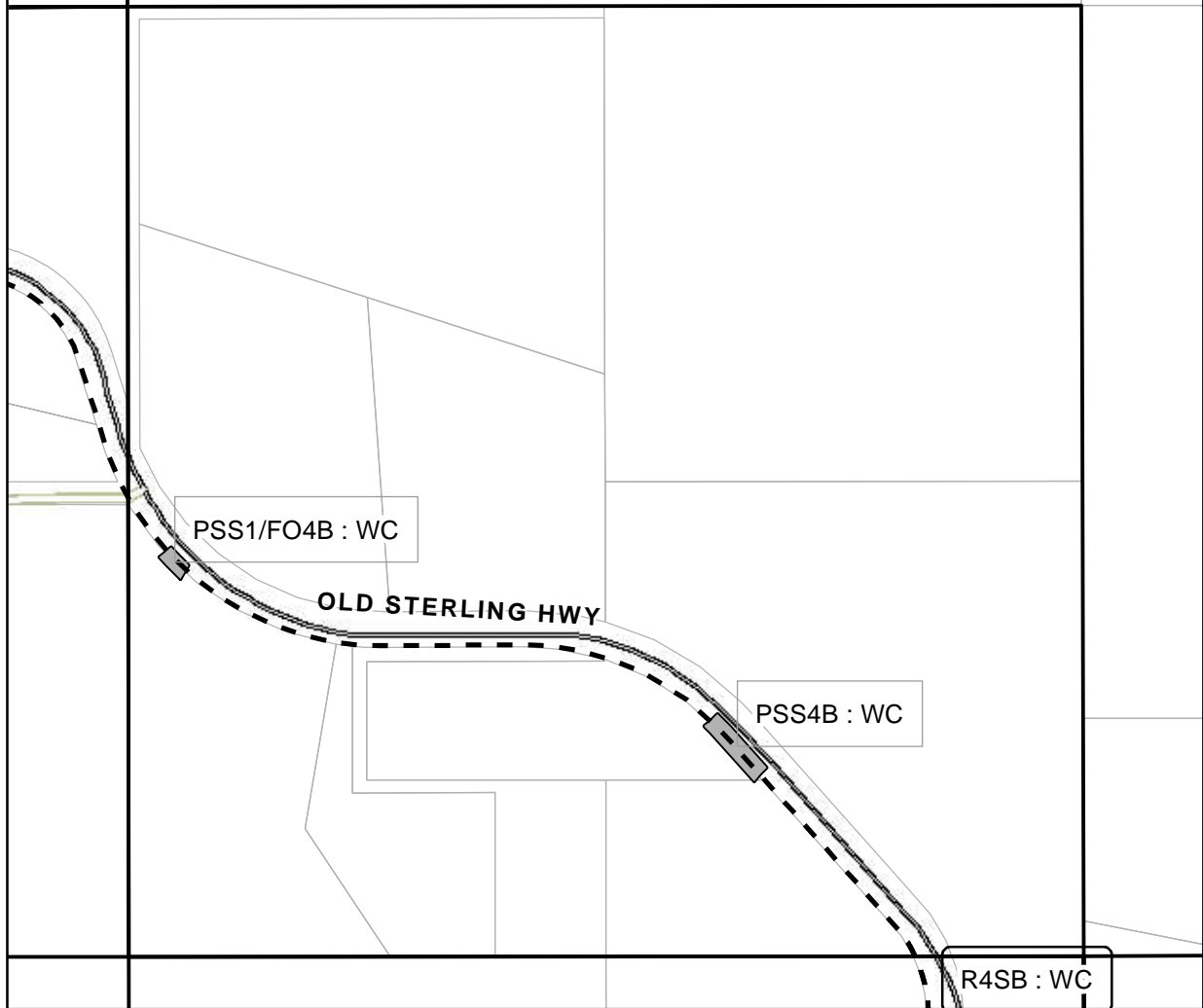
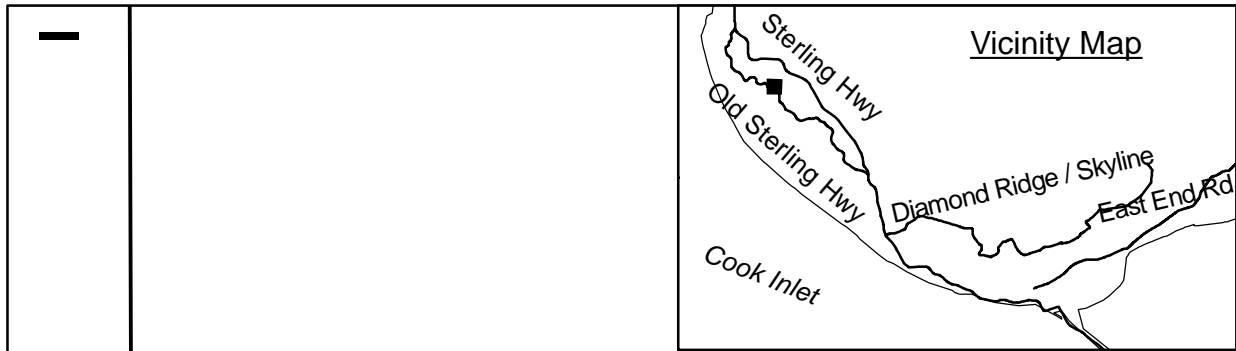
HD: Horizontal Drill / Bore
 WC: Winter Const. - Open Trench
 OC: Summer Const. - Open Trench

Plan View

Applicant: ENSTAR Natural Gas Company
Project: Homer and Kachemak City
Natural Gas Distribution

Location: NE 1/4, SECTION 15, T5SR15W
Waterbody: Cook Inlet, Anchor River, et al.

Date: 11/14/2012



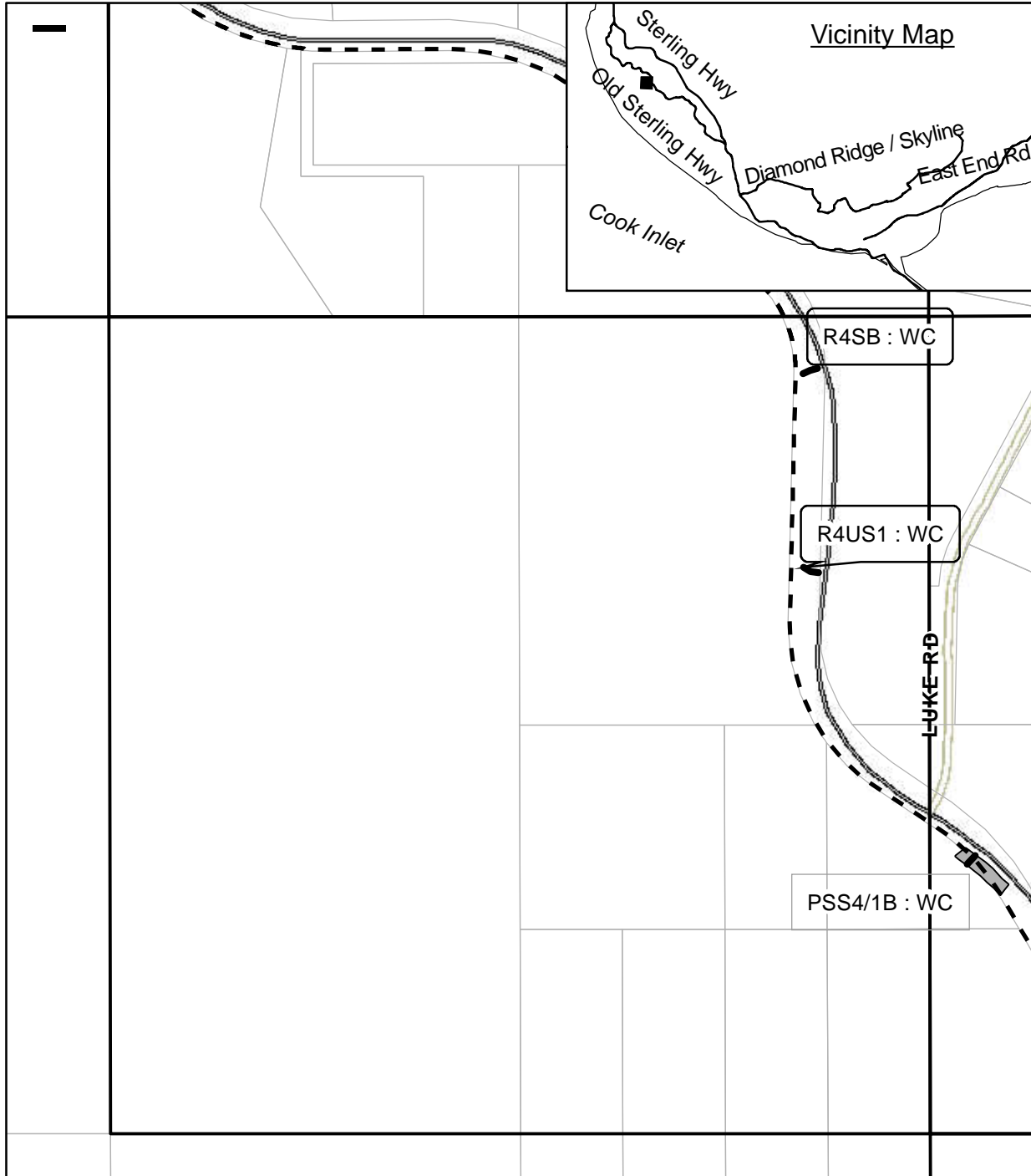
- 2013 Distribution
- - - HomerTrunk Line
- Streams
- Wetlands

HD: Horizontal Drill / Bore
 WC: Winter Const. - Open Trench
 OC: Summer Const. - Open Trench

Plan View

Applicant: ENSTAR Natural Gas Company
Project: Homer and Kachemak City
Natural Gas Distribution

Location: NW 1/4, SECTION 14, T5SR15W
Waterbody: Cook Inlet, Anchor River, et al.
Date: 11/14/2012



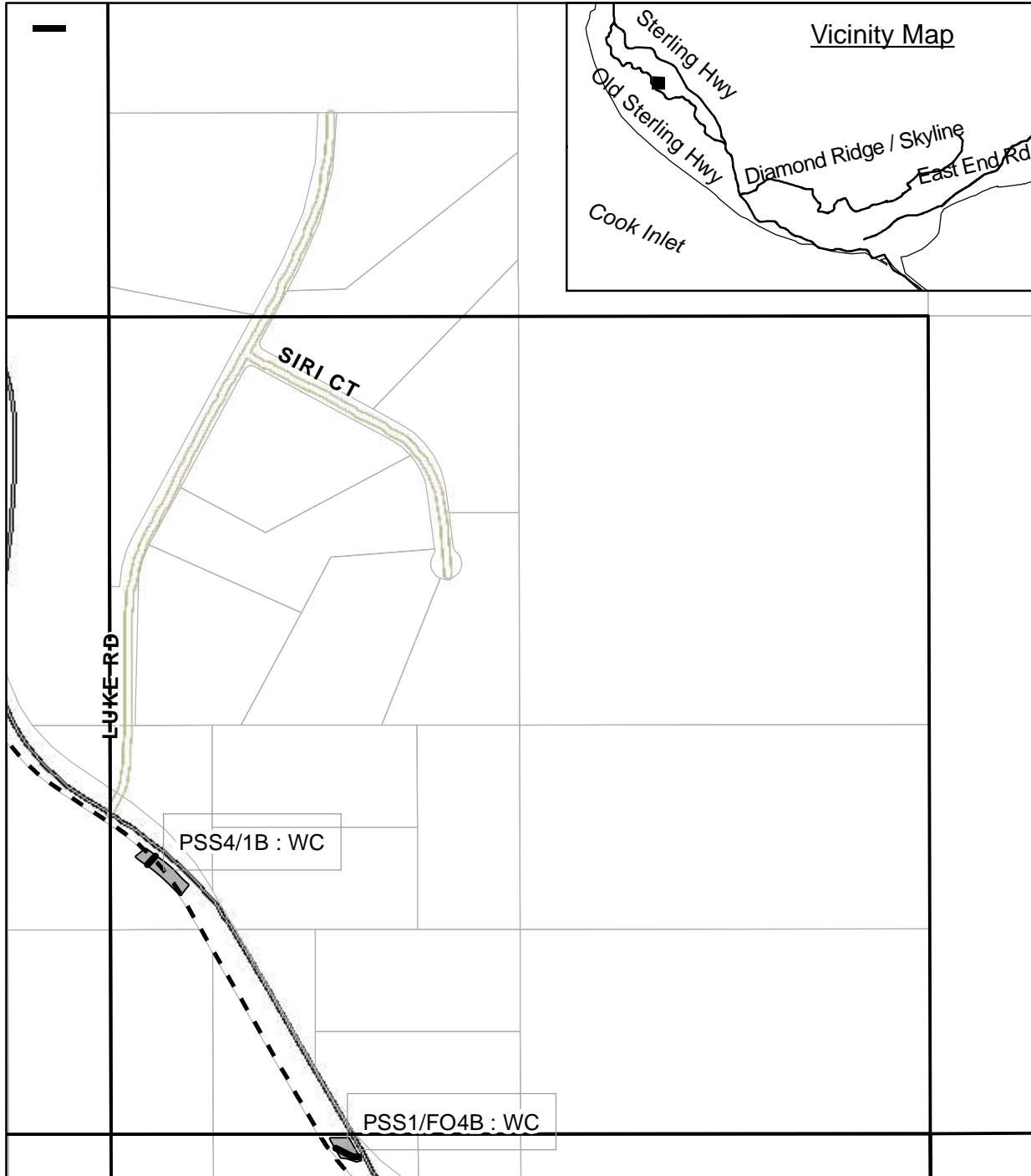
- 2013 Distribution
- Homer Trunk Line
- Streams
- Wetlands

HD: Horizontal Drill / Bore
 WC: Winter Const. - Open Trench
 OC: Summer Const. - Open Trench

Plan View

Applicant: ENSTAR Natural Gas Company
Project: Homer and Kachemak City
Natural Gas Distribution

Location: SW 1/4, SECTION 14, T5SR15W
Waterbody: Cook Inlet, Anchor River, et al.
Date: 11/14/2012

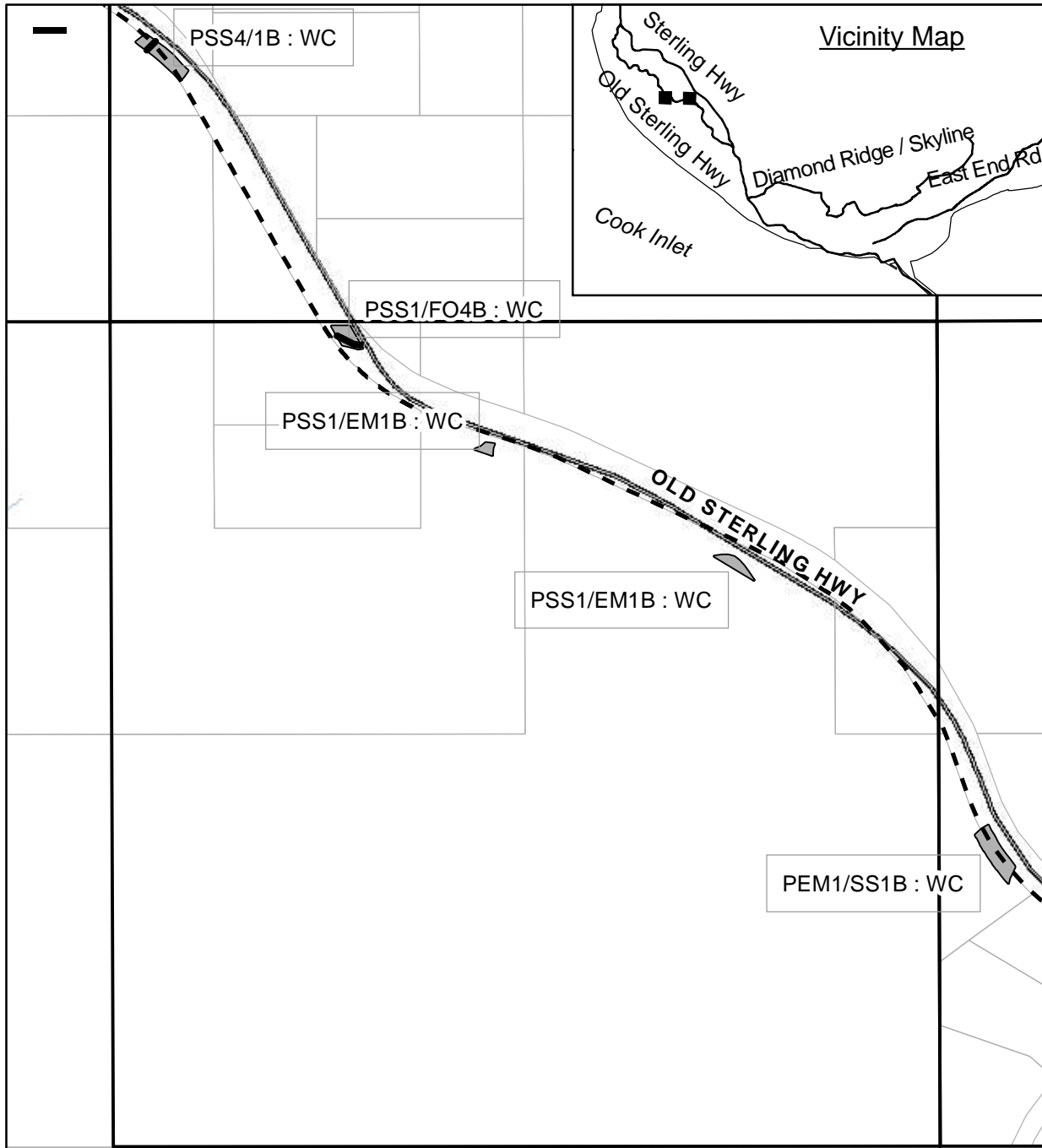


- 2013 Distribution
- . - . Homer Trunk Line
- Streams
- Wetlands

HD: Horizontal Drill / Bore
 WC: Winter Const. - Open Trench
 OC: Summer Const. - Open Trench

Plan View

Applicant: ENSTAR Natural Gas Company
Project: Homer and Kachemak City
Natural Gas Distribution
Location: SE 1/4, SECTION 14, T5SR15W
Waterbody: Cook Inlet, Anchor River, et al.
Date: 11/14/2012



- 2013 Distribution
- . - . Homer Trunk Line
- Streams
- Wetlands

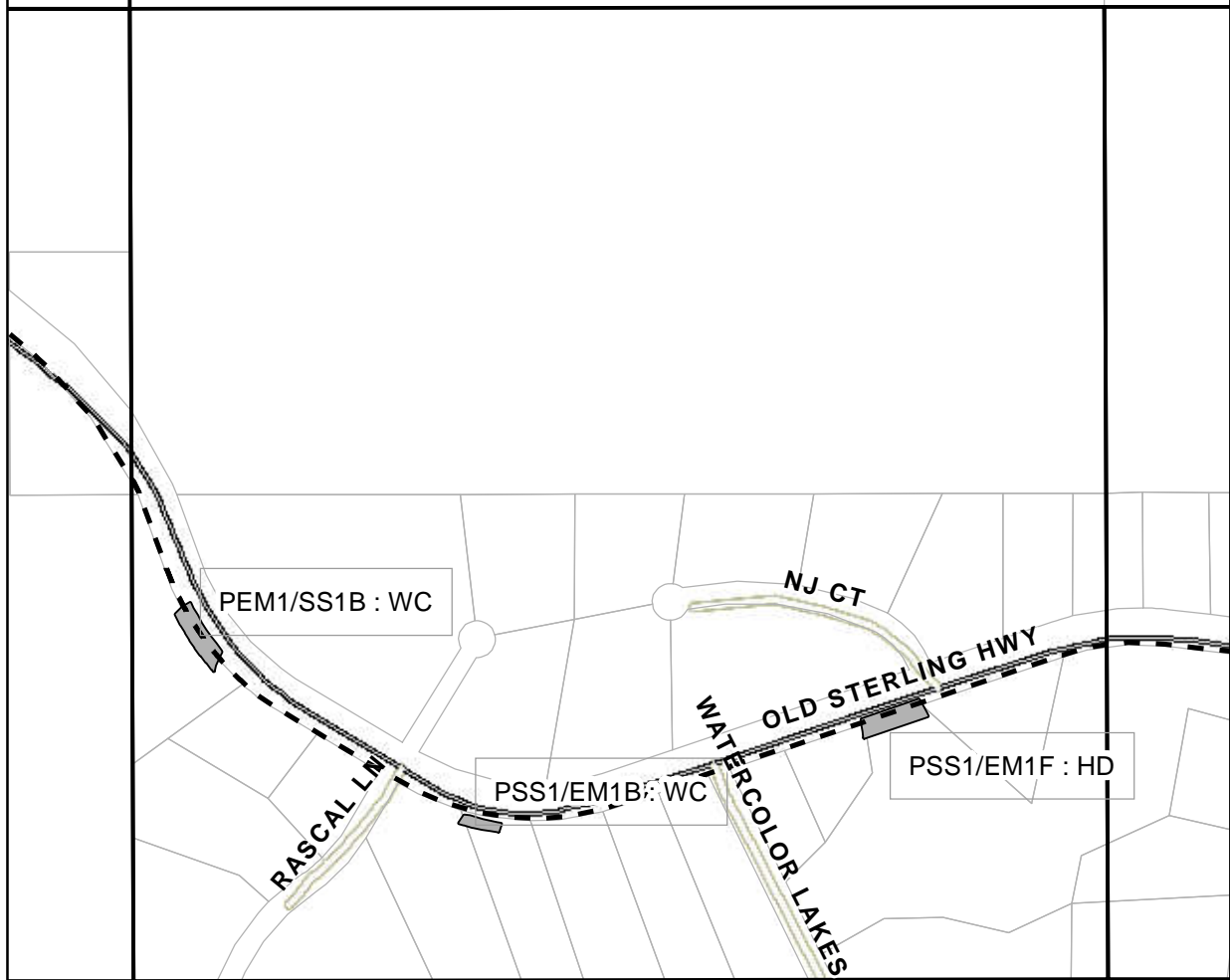
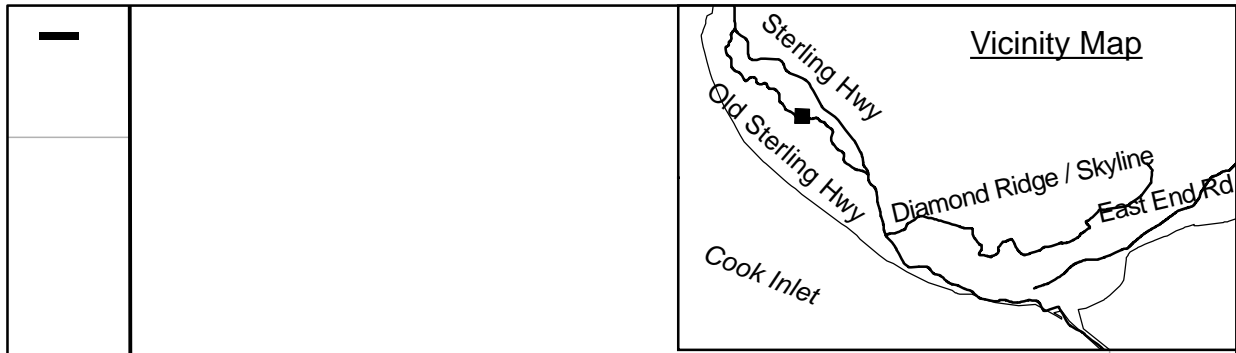
HD: Horizontal Drill / Bore
 WC: Winter Const. - Open Trench
 OC: Summer Const. - Open Trench

Plan View

Applicant: ENSTAR Natural Gas Company
Project: Homer and Kachemak City
Natural Gas Distribution

Location: NE 1/4, SECTION 23, T5SR15W
Waterbody: Cook Inlet, Anchor River, et al.

Date: 11/14/2012



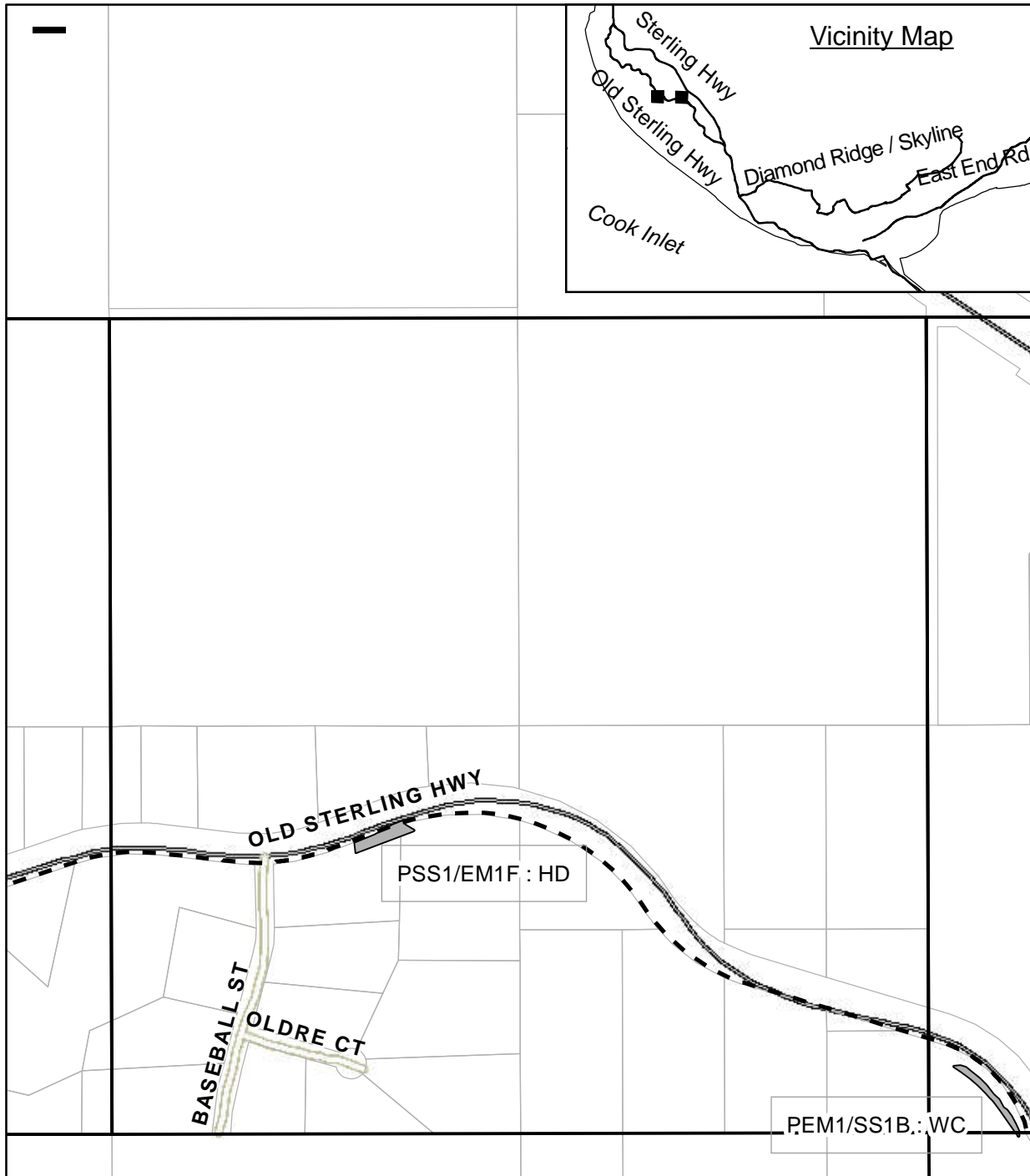
- 2013 Distribution
- - - HomerTrunk Line
- Streams
- Wetlands

Plan View

Applicant: ENSTAR Natural Gas Company
Project: Homer and Kachemak City
Natural Gas Distribution

HD: Horizontal Drill / Bore
 WC: Winter Const. - Open Trench
 OC: Summer Const. - Open Trench

Location: NW 1/4, SECTION 23, T5SR15W
Waterbody: Cook Inlet, Anchor River, et al.
Date: 11/14/2012

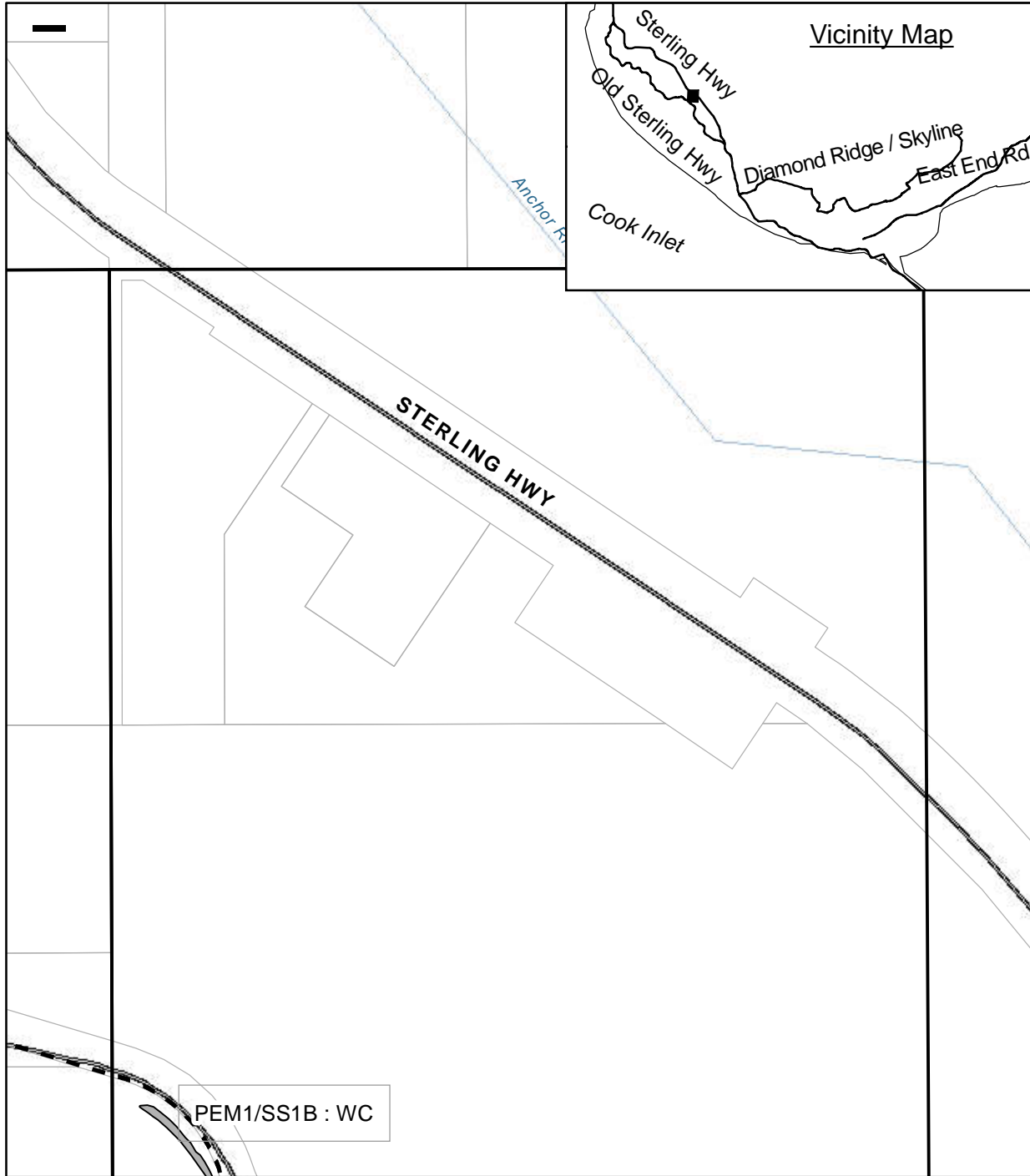


- 2013 Distribution
- - - Homer Trunk Line
- Streams
- Wetlands

HD: Horizontal Drill / Bore
 WC: Winter Const. - Open Trench
 OC: Summer Const. - Open Trench

Plan View

Applicant: ENSTAR Natural Gas Company
Project: Homer and Kachemak City
Natural Gas Distribution
Location: NE 1/4, SECTION 23, T5SR15W
Waterbody: Cook Inlet, Anchor River, et al.
Date: 11/14/2012



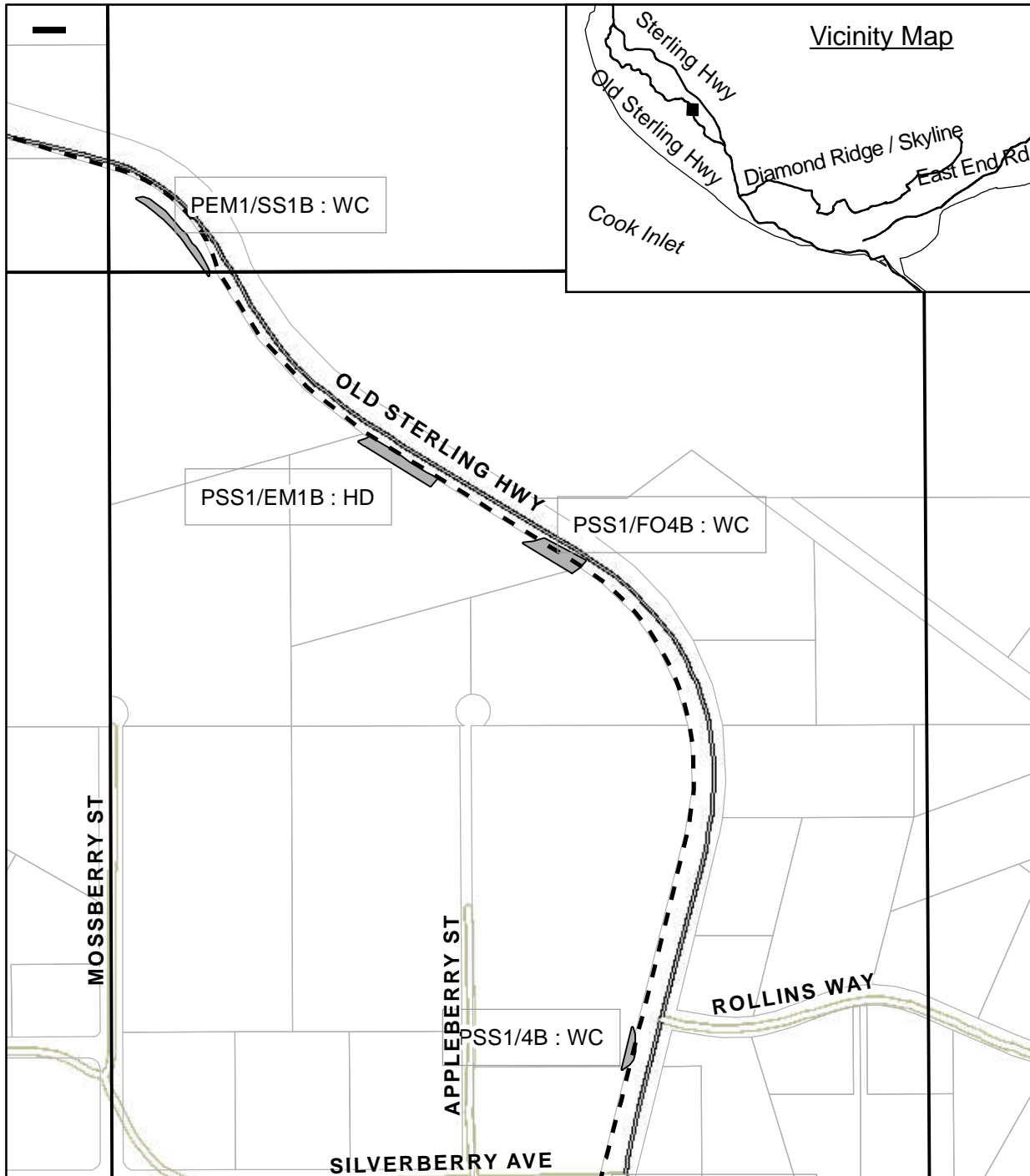
- 2013 Distribution
- - - Homer Trunk Line
- Streams
- Wetlands

HD: Horizontal Drill / Bore
 WC: Winter Const. - Open Trench
 OC: Summer Const. - Open Trench

Plan View

Applicant: ENSTAR Natural Gas Company
Project: Homer and Kachemak City
Natural Gas Distribution

Location: NW 1/4, SECTION 19, T5SR14W
Waterbody: Cook Inlet, Anchor River, et al.
Date: 11/14/2012



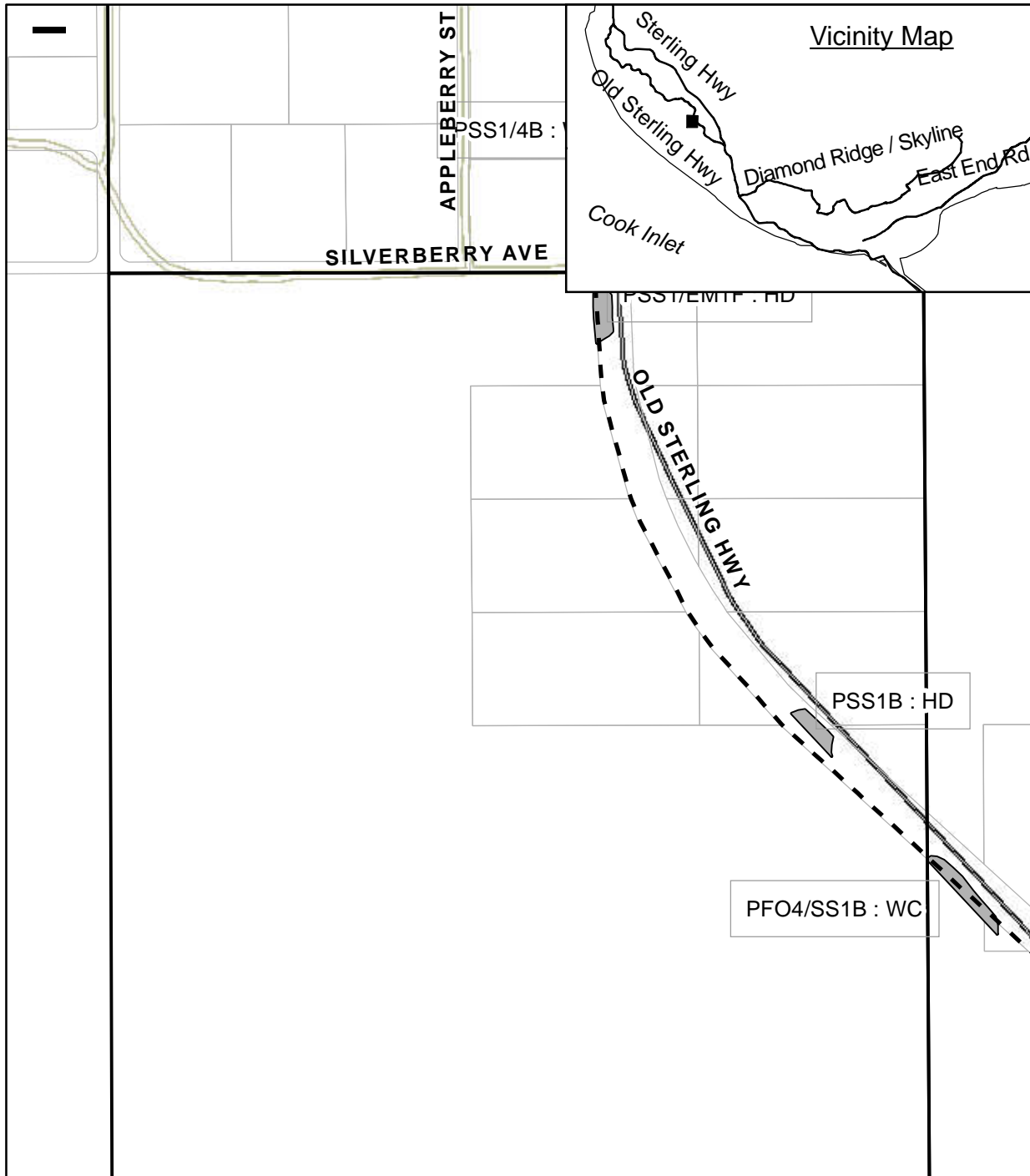
- 2013 Distribution
- Homer Trunk Line
- Streams
- Wetlands

HD: Horizontal Drill / Bore
 WC: Winter Const. - Open Trench
 OC: Summer Const. - Open Trench

Plan View

Applicant: ENSTAR Natural Gas Company
Project: Homer and Kachemak City
Natural Gas Distribution

Location: SW 1/4, SECTION 19, T5SR14W
Waterbody: Cook Inlet, Anchor River, et al.
Date: 11/14/2012



- 2013 Distribution
- Homer Trunk Line
- Streams
- Wetlands

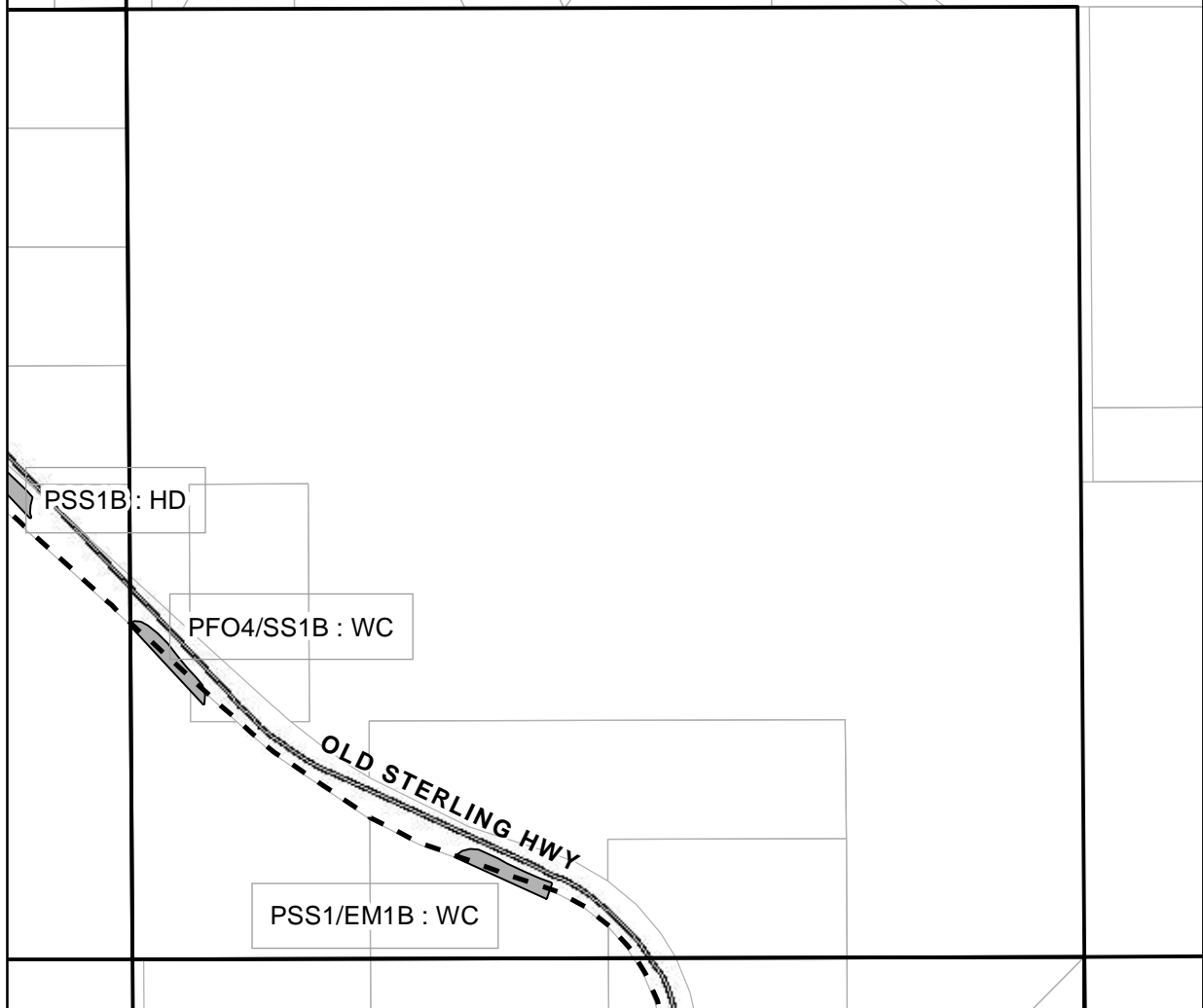
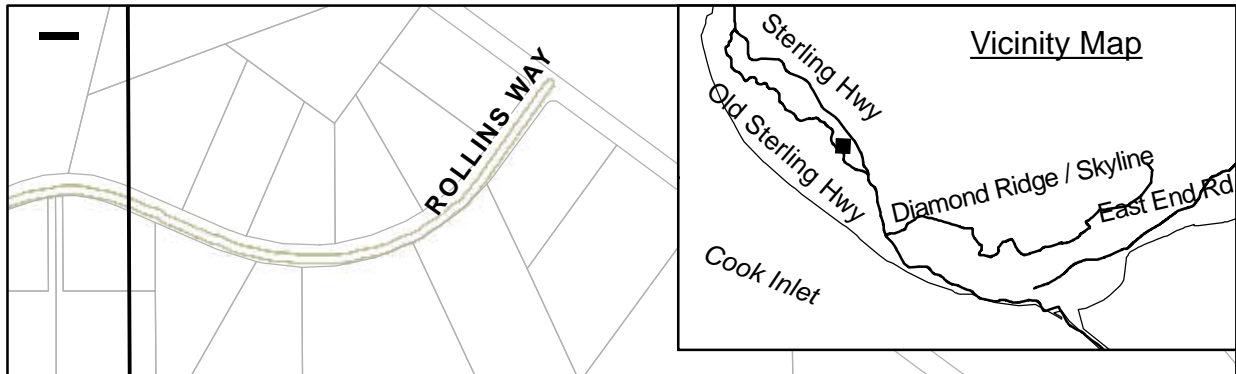
HD: Horizontal Drill / Bore
 WC: Winter Const. - Open Trench
 OC: Summer Const. - Open Trench

Plan View

Applicant: ENSTAR Natural Gas Company
Project: Homer and Kachemak City
Natural Gas Distribution

Location: NW 1/4, SECTION 30, T5SR14W
Waterbody: Cook Inlet, Anchor River, et al.

Date: 11/14/2012

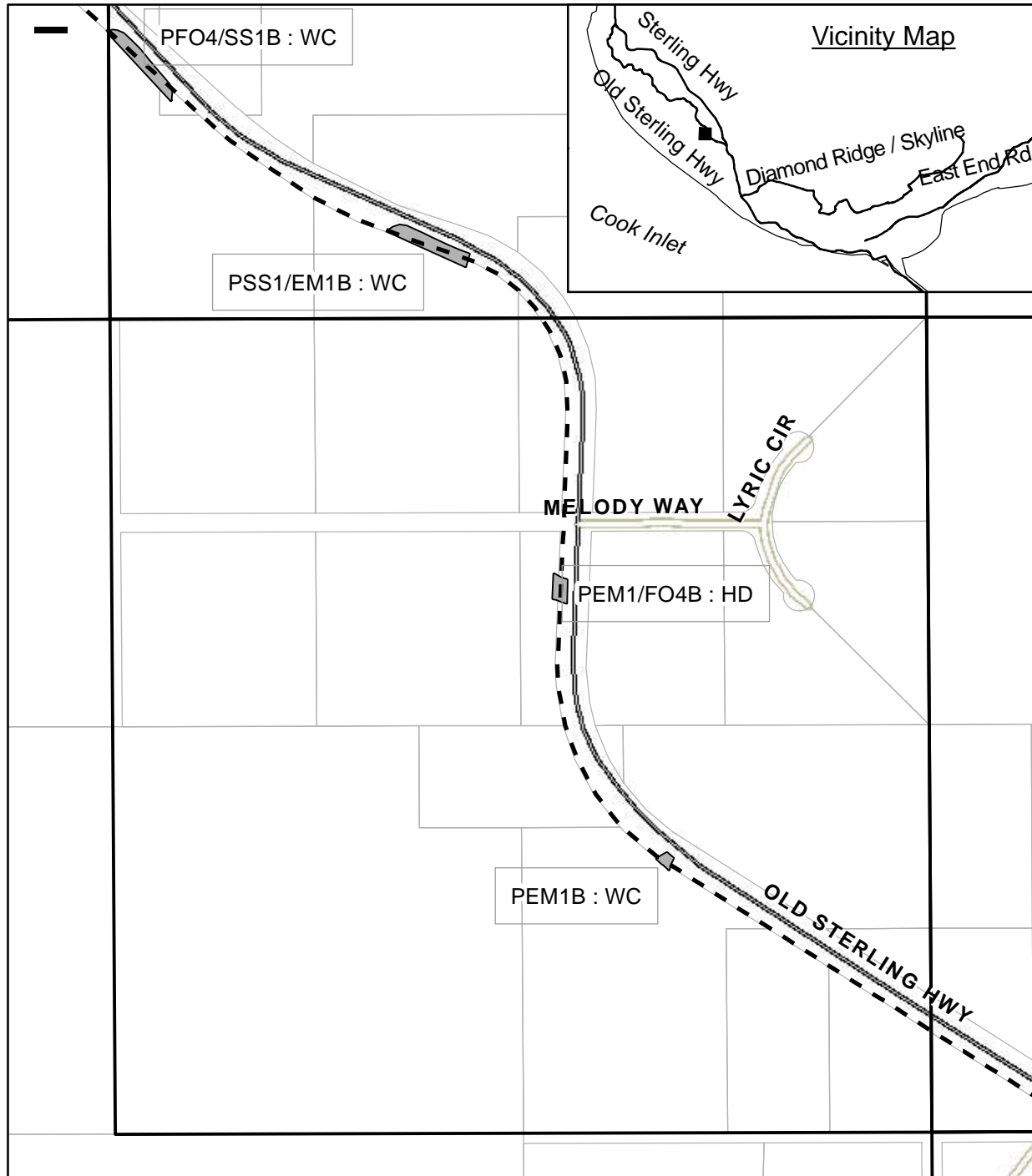


- 2013 Distribution
- Homer Trunk Line
- Streams
- Wetlands

HD: Horizontal Drill / Bore
 WC: Winter Const. - Open Trench
 OC: Summer Const. - Open Trench

Plan View

Applicant: ENSTAR Natural Gas Company
Project: Homer and Kachemak City
Natural Gas Distribution
Location: NE 1/4, SECTION 30, T5SR14W
Waterbody: Cook Inlet, Anchor River, et al.
Date: 11/14/2012



- 2013 Distribution
- - - Homer Trunk Line
- Streams
- Wetlands

HD: Horizontal Drill / Bore
 WC: Winter Const. - Open Trench
 OC: Summer Const. - Open Trench

Plan View

Applicant: ENSTAR Natural Gas Company
Project: Homer and Kachemak City
Natural Gas Distribution
Location: SE 1/4, SECTION 30, T5SR14W
Waterbody: Cook Inlet, Anchor River, et al.
Date: 11/14/2012



- 2013 Distribution
- - - Homer Trunk Line
- Streams
- Wetlands

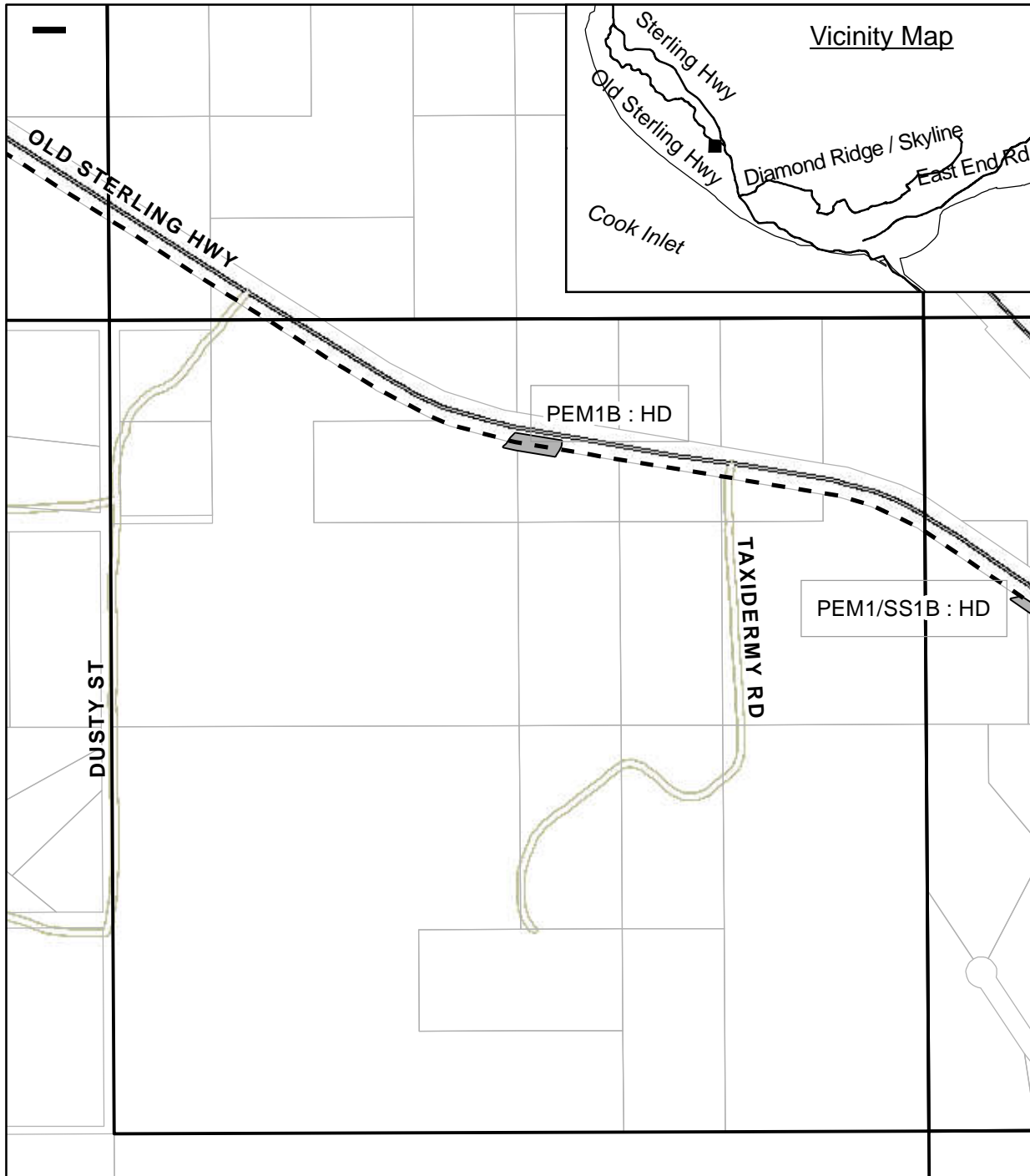
HD: Horizontal Drill / Bore
 WC: Winter Const. - Open Trench
 OC: Summer Const. - Open Trench

Plan View

Applicant: ENSTAR Natural Gas Company
Project: Homer and Kachemak City
Natural Gas Distribution

Location: SW 1/4, SECTION 29, T5SR14W
Waterbody: Cook Inlet, Anchor River, et al.

Date: 11/14/2012



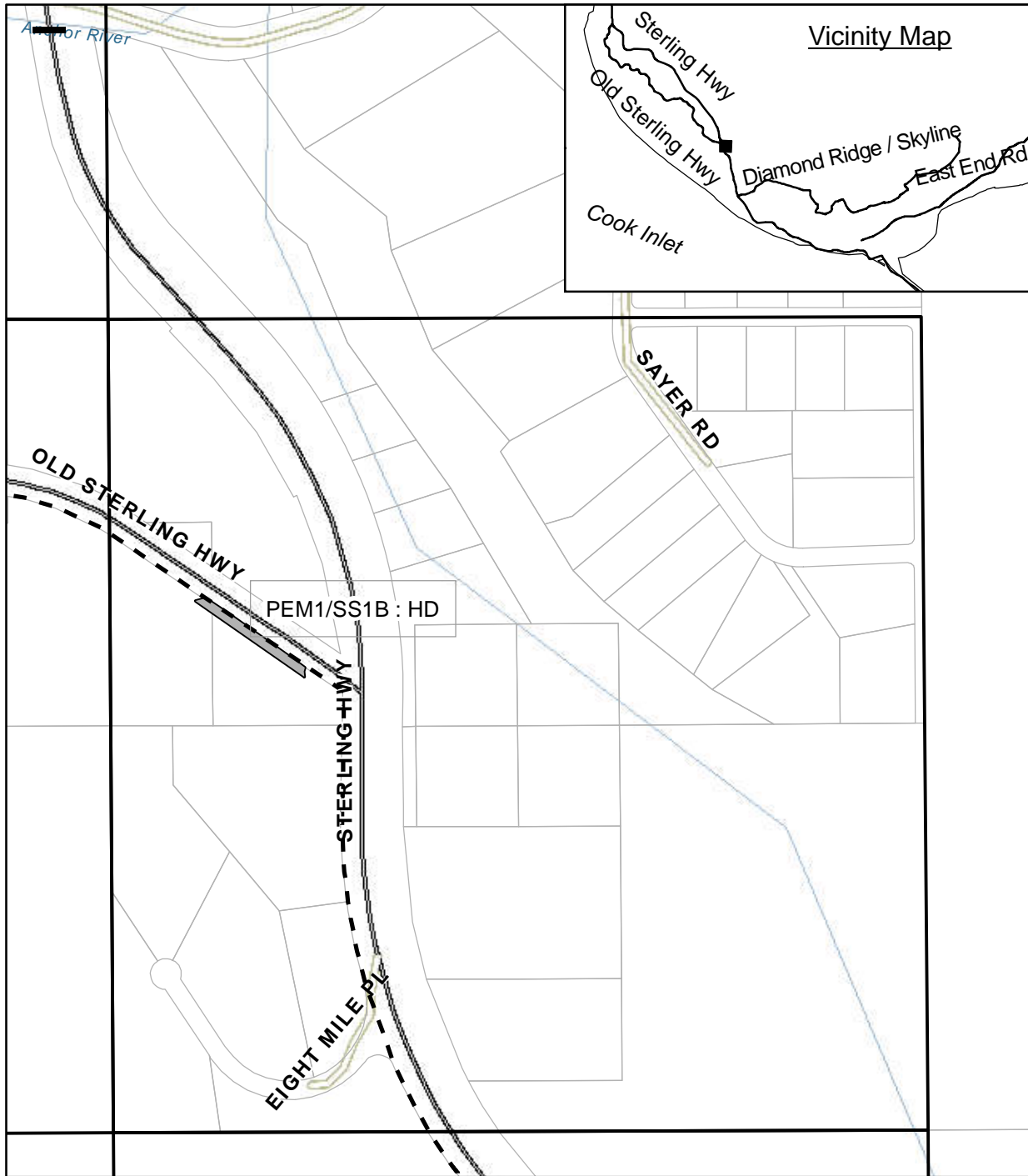
- 2013 Distribution
- - - Homer Trunk Line
- Streams
- Wetlands

HD: Horizontal Drill / Bore
 WC: Winter Const. - Open Trench
 OC: Summer Const. - Open Trench

Plan View

Applicant: ENSTAR Natural Gas Company
Project: Homer and Kachemak City
Natural Gas Distribution

Location: NW 1/4, SECTION 32, T5SR14W
Waterbody: Cook Inlet, Anchor River, et al.
Date: 11/14/2012



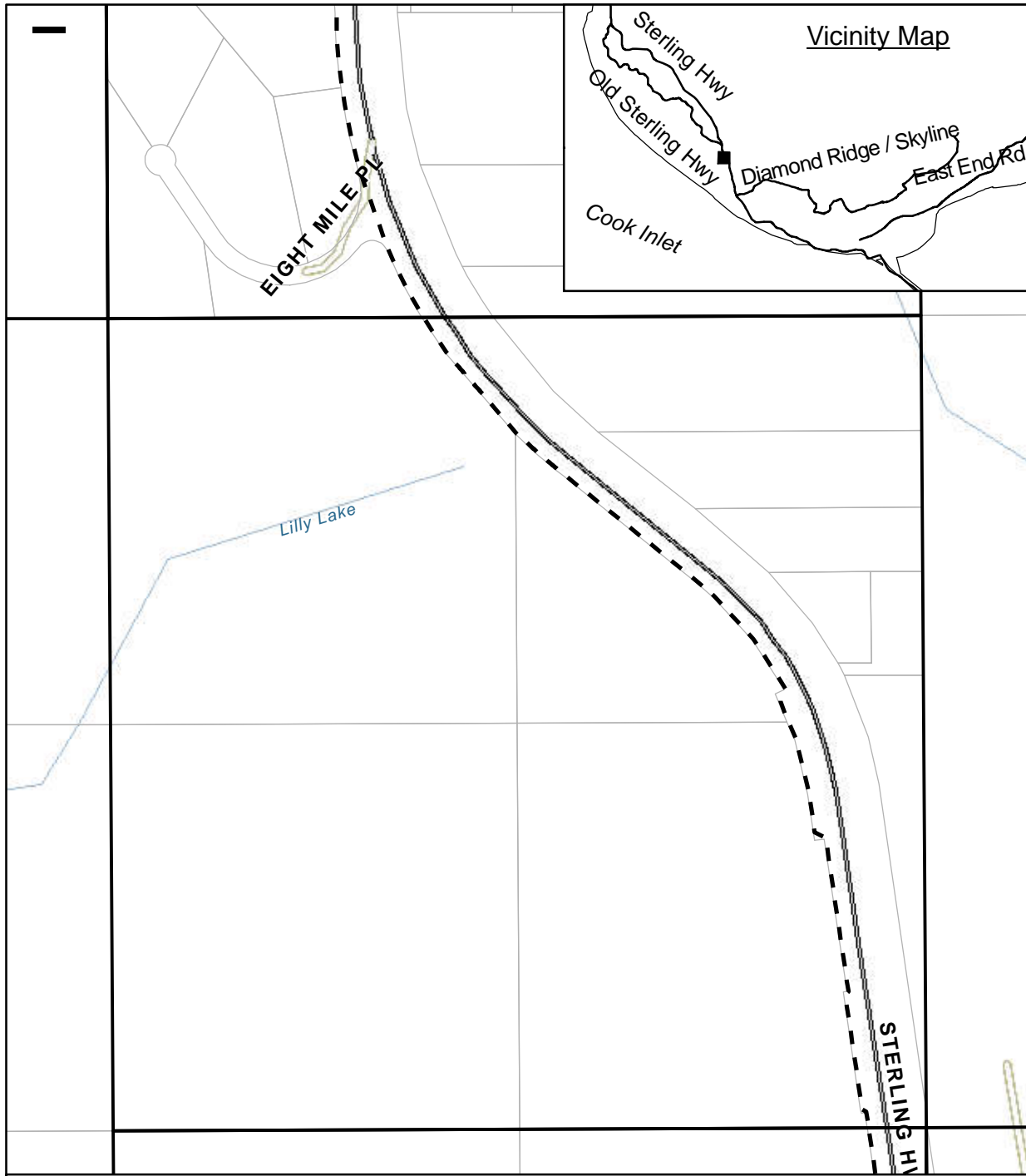
- 2013 Distribution
- - - HomerTrunk Line
- Streams
- Wetlands

HD: Horizontal Drill / Bore
 WC: Winter Const. - Open Trench
 OC: Summer Const. - Open Trench

Plan View

Applicant: ENSTAR Natural Gas Company
Project: Homer and Kachemak City
Natural Gas Distribution

Location: NE 1/4, SECTION 32, T5SR14W
Waterbody: Cook Inlet, Anchor River, et al.
Date: 11/14/2012

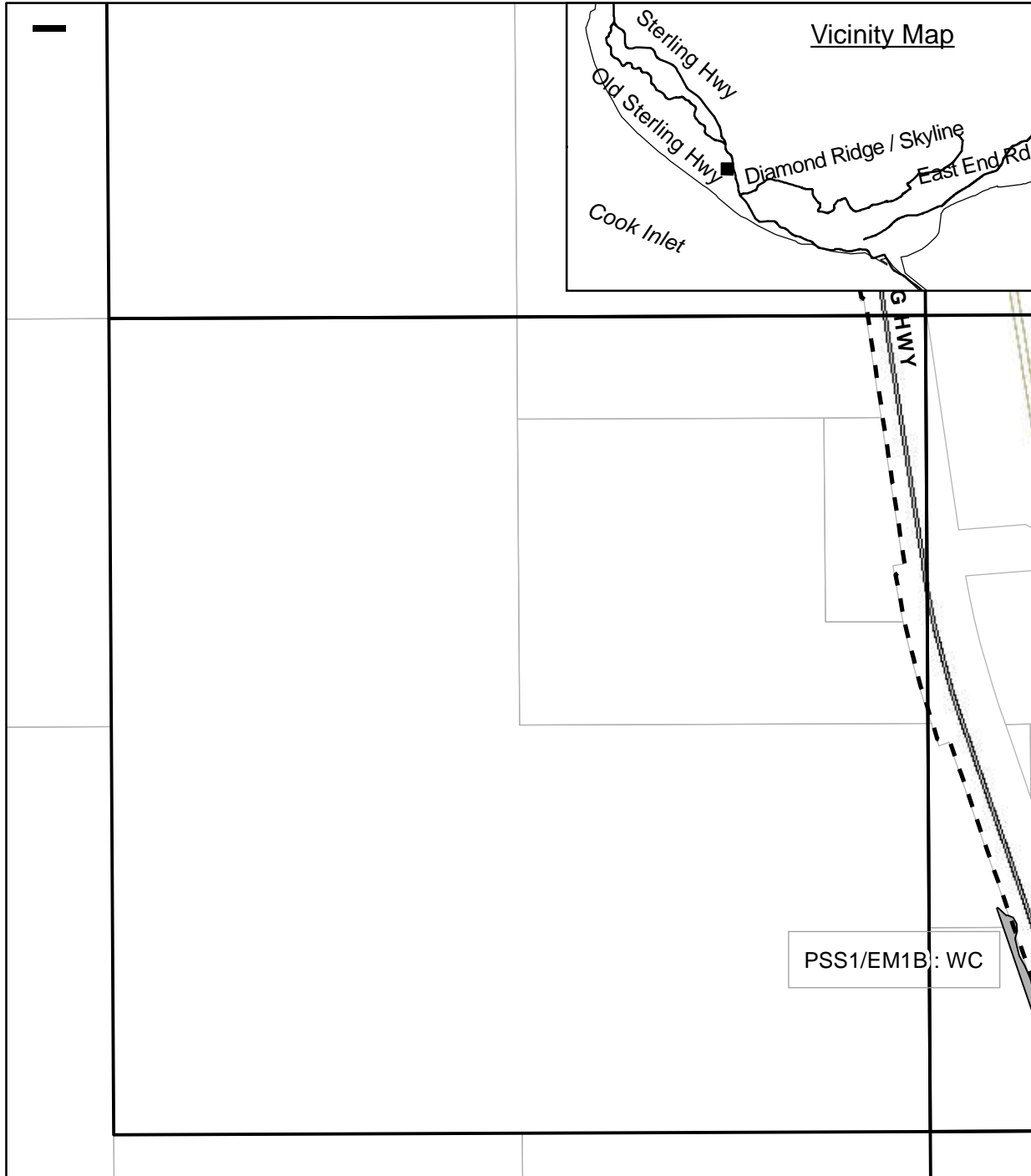


- 2013 Distribution
- Homer Trunk Line
- Streams
- Wetlands

HD: Horizontal Drill / Bore
 WC: Winter Const. - Open Trench
 OC: Summer Const. - Open Trench

Plan View

Applicant: ENSTAR Natural Gas Company
Project: Homer and Kachemak City
Natural Gas Distribution
Location: SE 1/4, SECTION 32, T5SR14W
Waterbody: Cook Inlet, Anchor River, et al.
Date: 11/14/2012



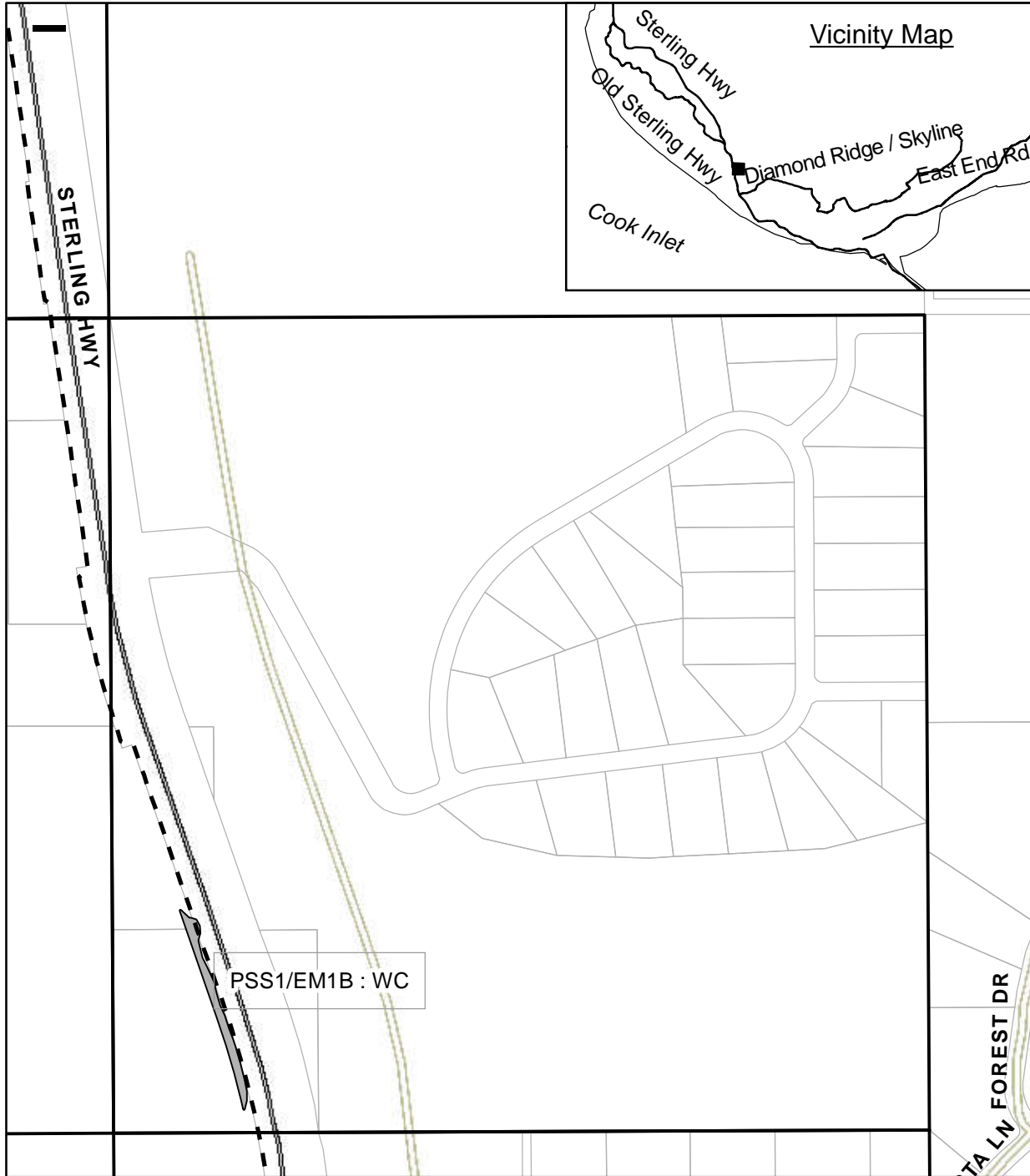
- 2013 Distribution
- . - . Homer Trunk Line
- Streams
- Wetlands

HD: Horizontal Drill / Bore
 WC: Winter Const. - Open Trench
 OC: Summer Const. - Open Trench

Plan View

Applicant: ENSTAR Natural Gas Company
Project: Homer and Kachemak City
Natural Gas Distribution

Location: NE 1/4, SECTION 5, T6SR14W
Waterbody: Cook Inlet, Anchor River, et al.
Date: 11/14/2012

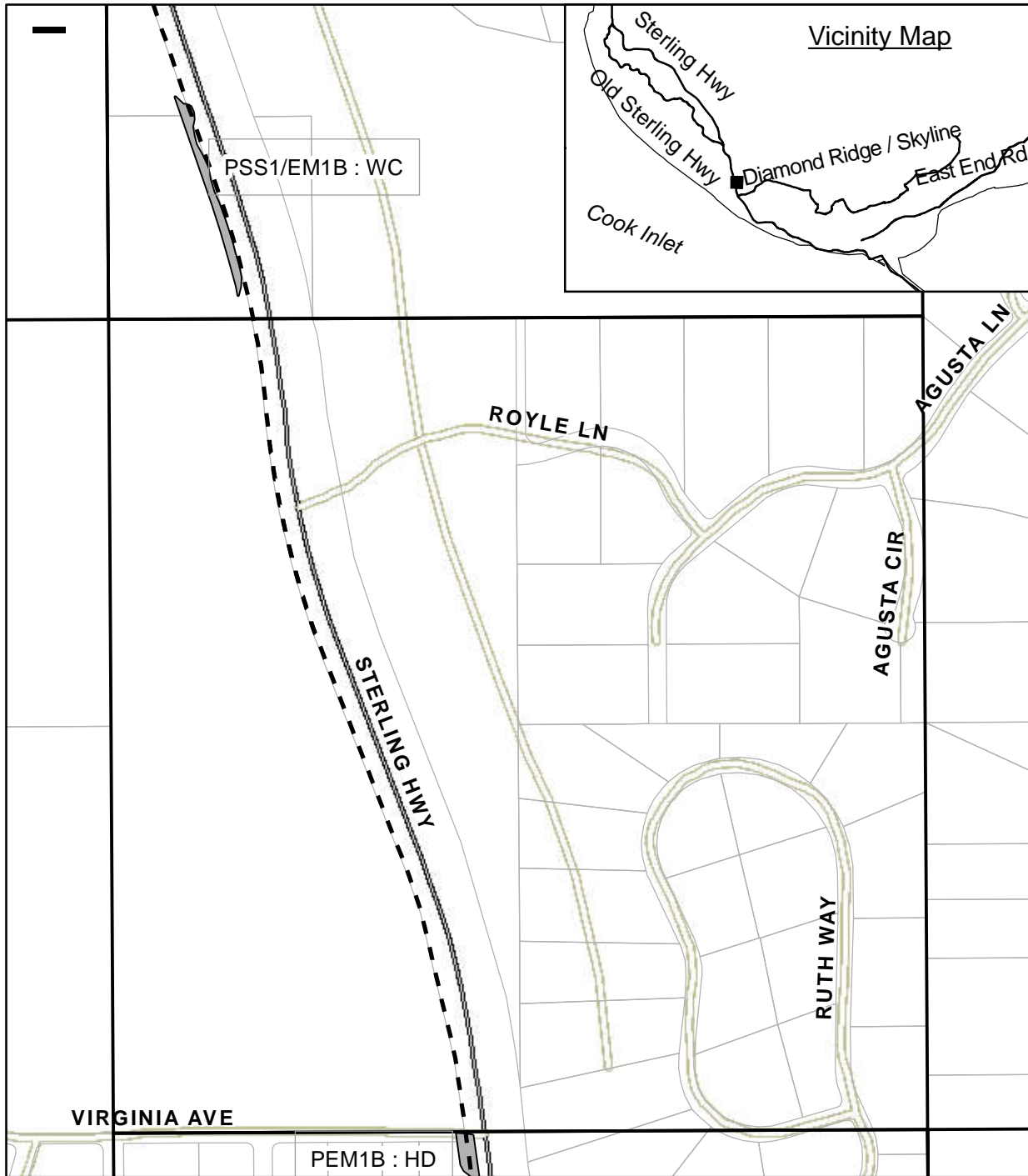


- 2013 Distribution
- Homer Trunk Line
- Streams
- Wetlands

HD: Horizontal Drill / Bore
 WC: Winter Const. - Open Trench
 OC: Summer Const. - Open Trench

Plan View

Applicant: ENSTAR Natural Gas Company
Project: Homer and Kachemak City
Natural Gas Distribution
Location: NW 1/4, SECTION 4, T6SR14W
Waterbody: Cook Inlet, Anchor River, et al.
Date: 11/14/2012



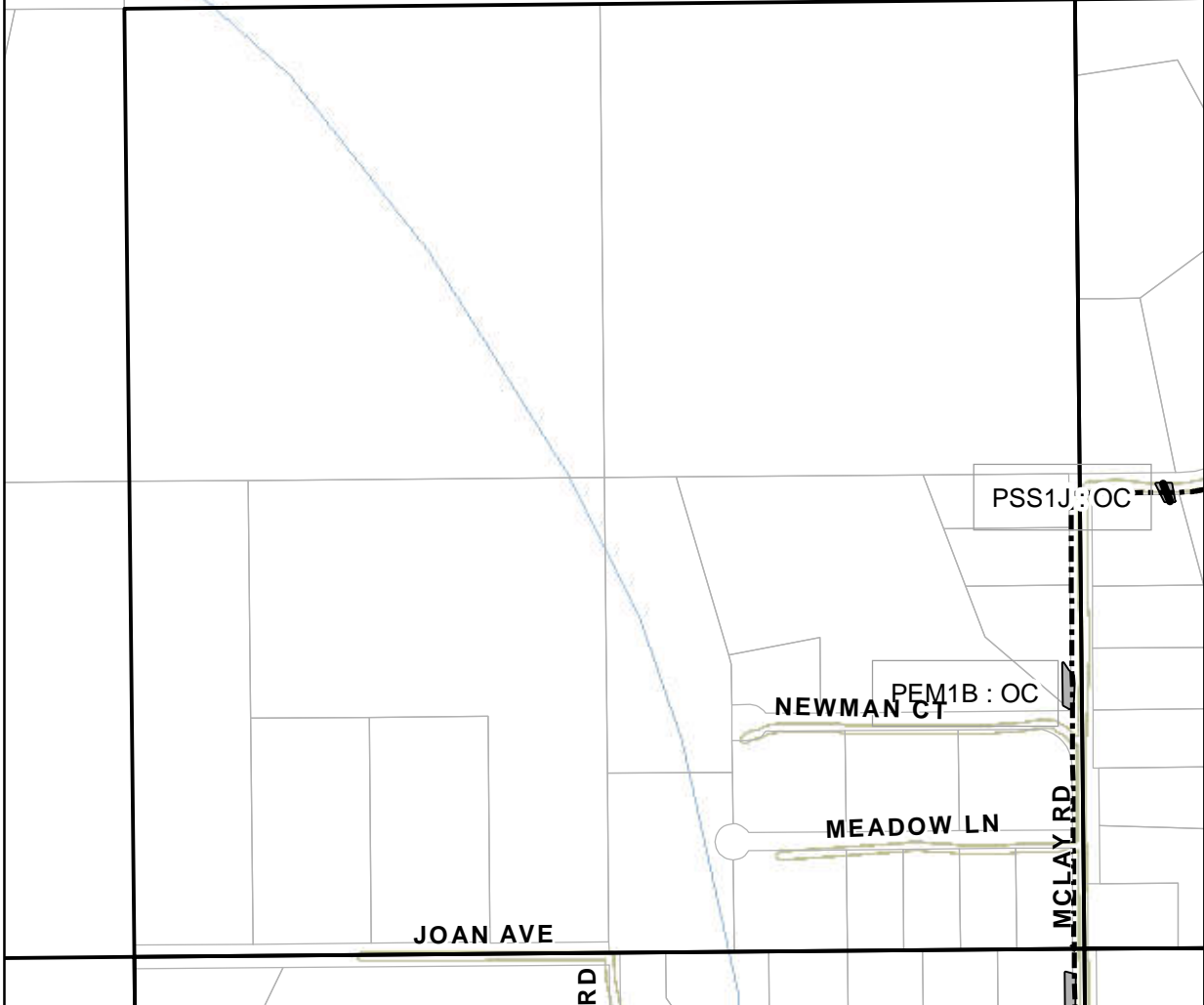
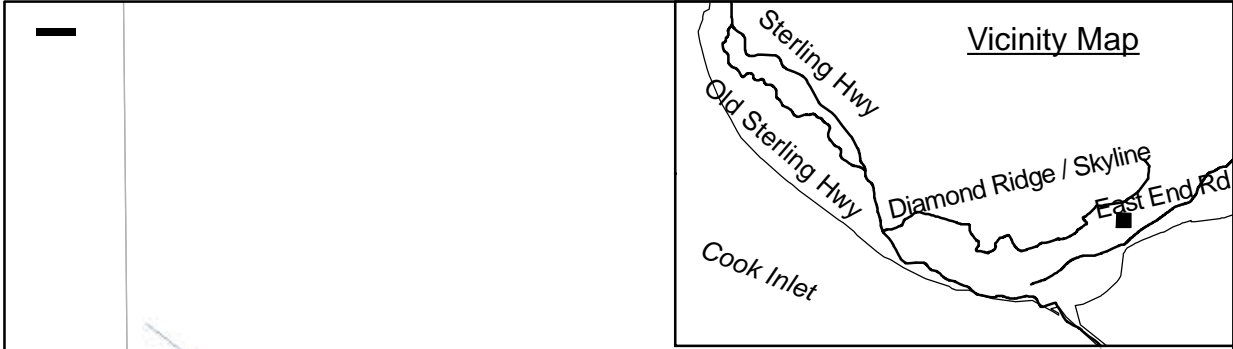
- 2013 Distribution
- - - HomerTrunk Line
- Streams
- Wetlands

HD: Horizontal Drill / Bore
 WC: Winter Const. - Open Trench
 OC: Summer Const. - Open Trench

Plan View

Applicant: ENSTAR Natural Gas Company
Project: Homer and Kachemak City
Natural Gas Distribution

Location: SW 1/4, SECTION 4, T6SR14W
Waterbody: Cook Inlet, Anchor River, et al.
Date: 11/14/2012

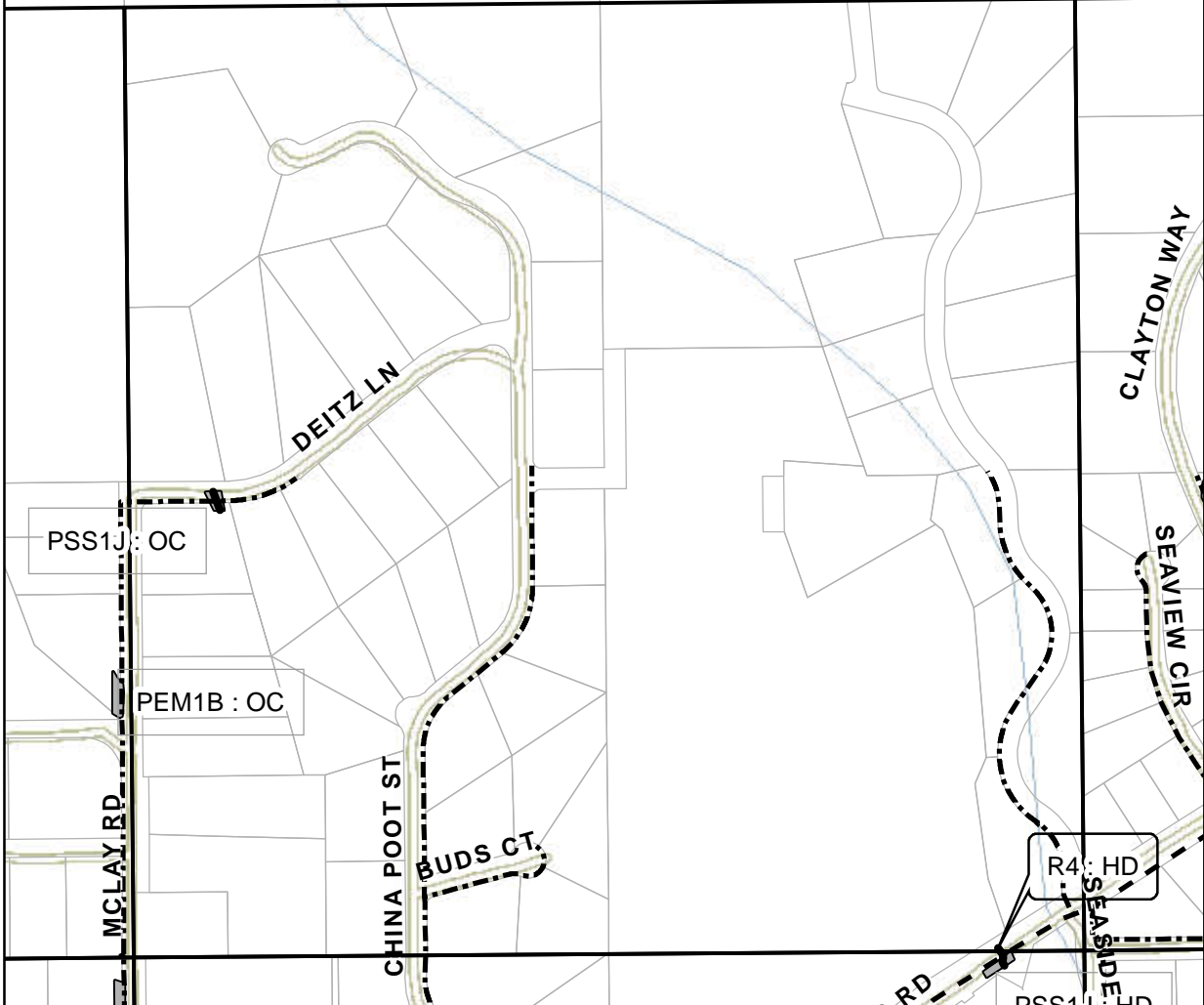
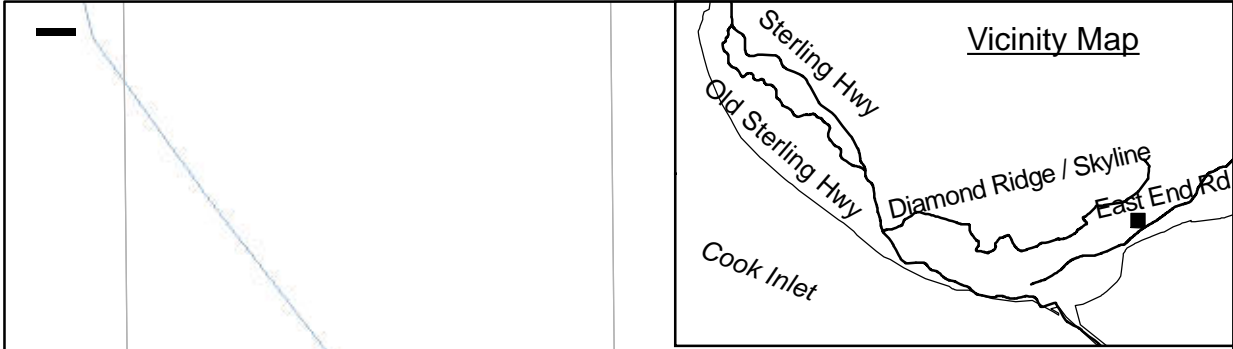


- 2013 Distribution
- - - Homer Trunk Line
- Streams
- Wetlands

Plan View

Applicant: ENSTAR Natural Gas Company
Project: Homer and Kachemak City
Natural Gas Distribution
Location: SE 1/4, SECTION 2, T6SR13W
Waterbody: Cook Inlet, Anchor River, et al.
Date: 11/14/2012

HD: Horizontal Drill / Bore
 WC: Winter Const. - Open Trench
 OC: Summer Const. - Open Trench

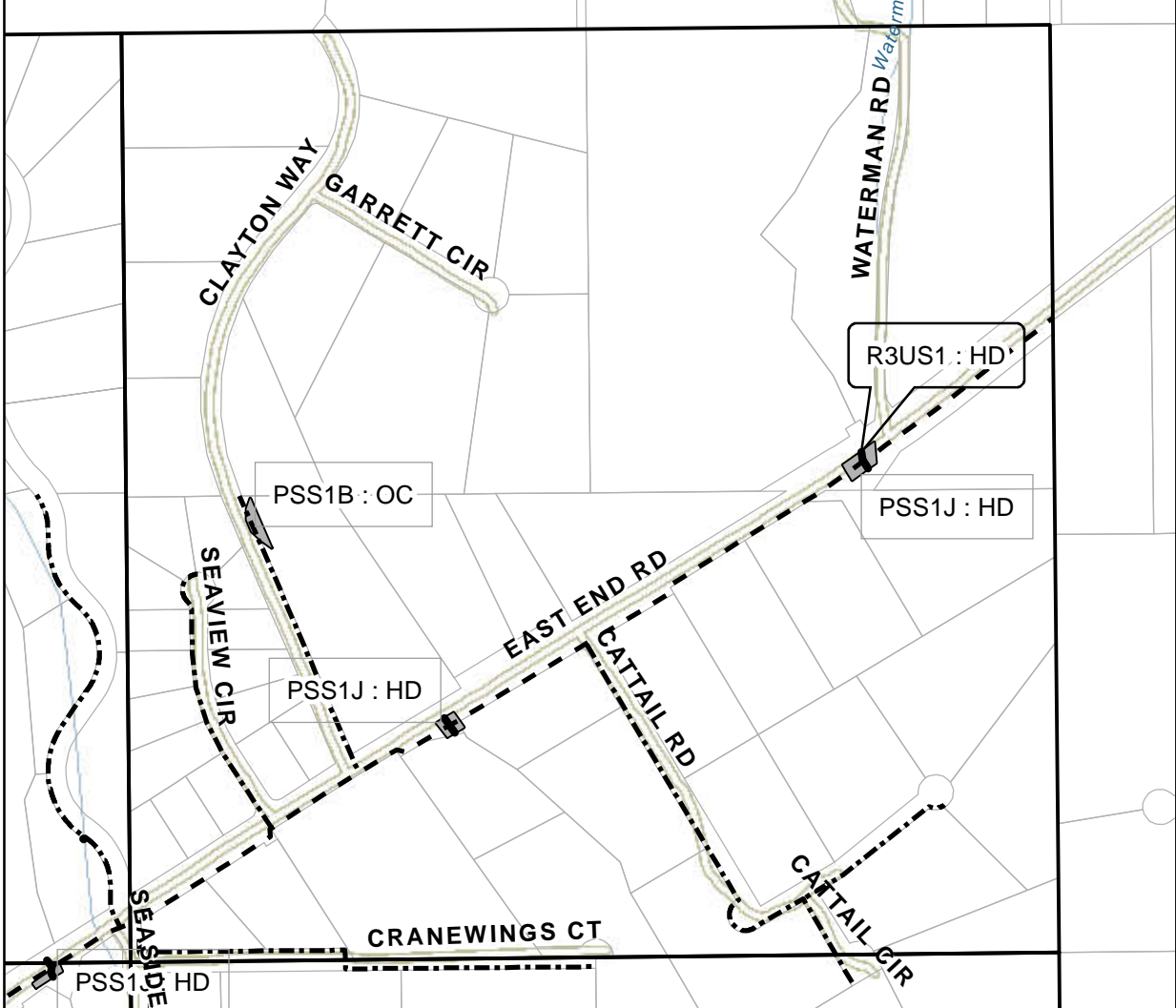
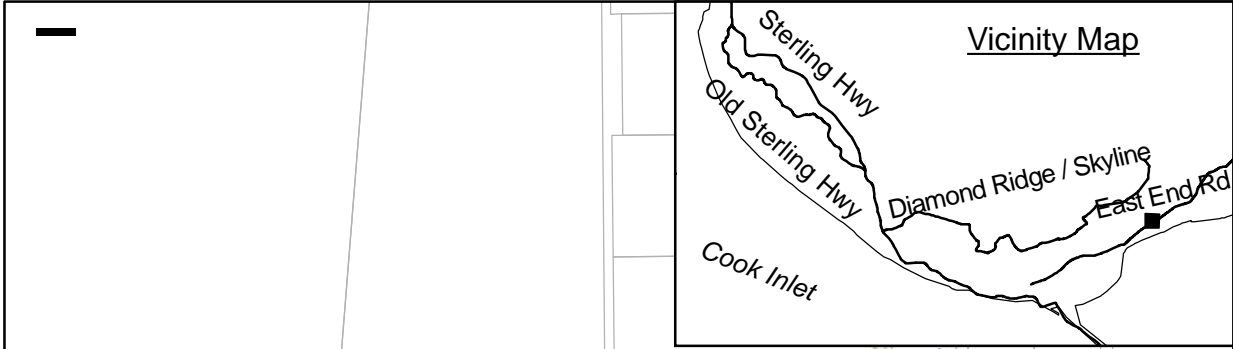


- 2013 Distribution
- - - HomerTrunk Line
- Streams
- Wetlands

HD: Horizontal Drill / Bore
WC: Winter Const. - Open Trench
OC: Summer Const. - Open Trench

Plan View

Applicant: ENSTAR Natural Gas Company
Project: Homer and Kachemak City
Natural Gas Distribution
Location: SW 1/4, SECTION 1, T6SR13W
Waterbody: Cook Inlet, Anchor River, et al.
Date: 11/14/2012



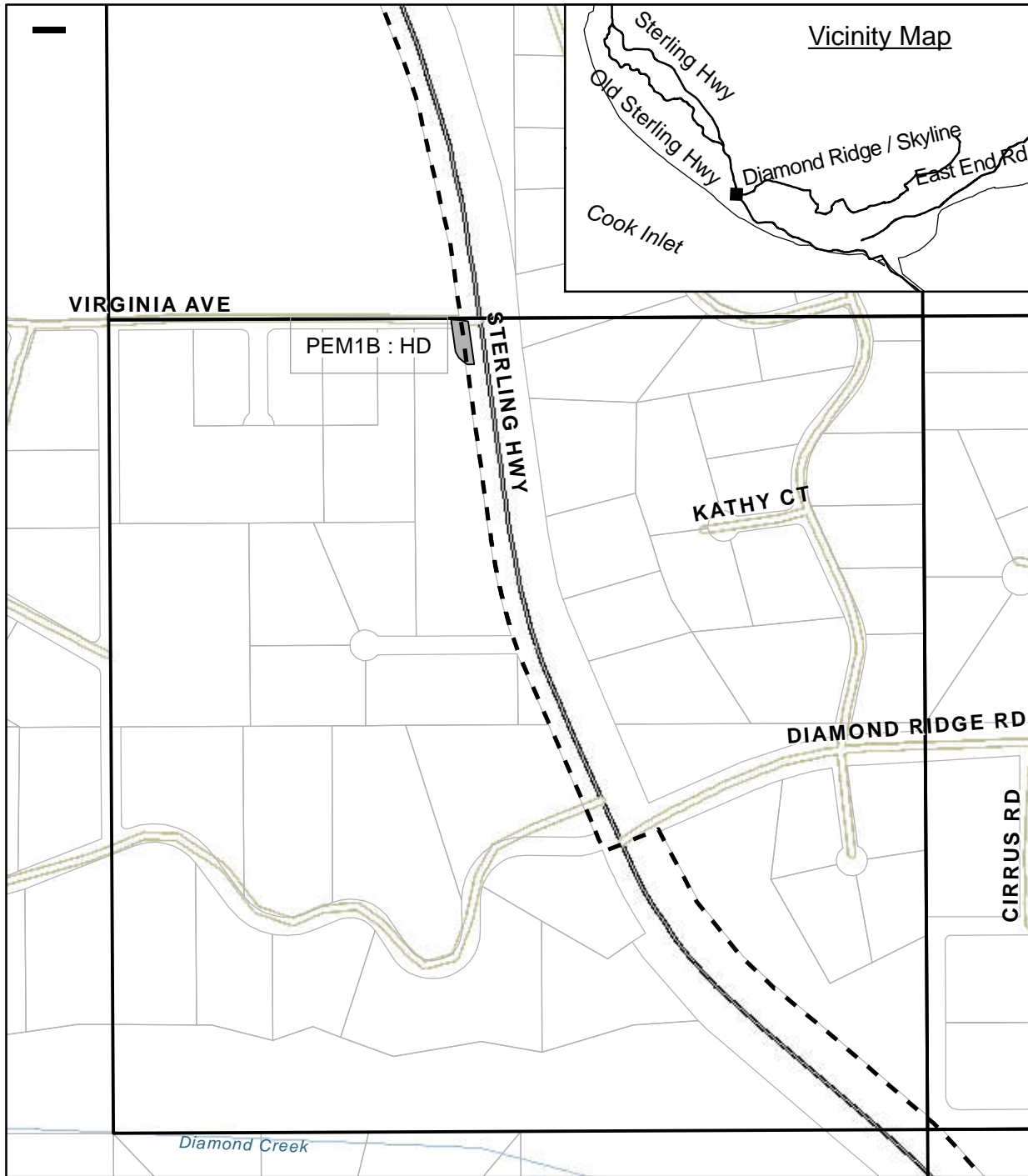
Plan View

- - - 2013 Distribution
 - - - HomerTrunk Line
 — Streams
 ■ Wetlands

HD: Horizontal Drill / Bore
 WC: Winter Const. - Open Trench
 OC: Summer Const. - Open Trench

Applicant: ENSTAR Natural Gas Company
Project: Homer and Kachemak City
Natural Gas Distribution
Location: SE 1/4, SECTION 1, T6SR13W
Waterbody: Cook Inlet, Anchor River, et al.
Date: 11/14/2012

Page 29 of 77



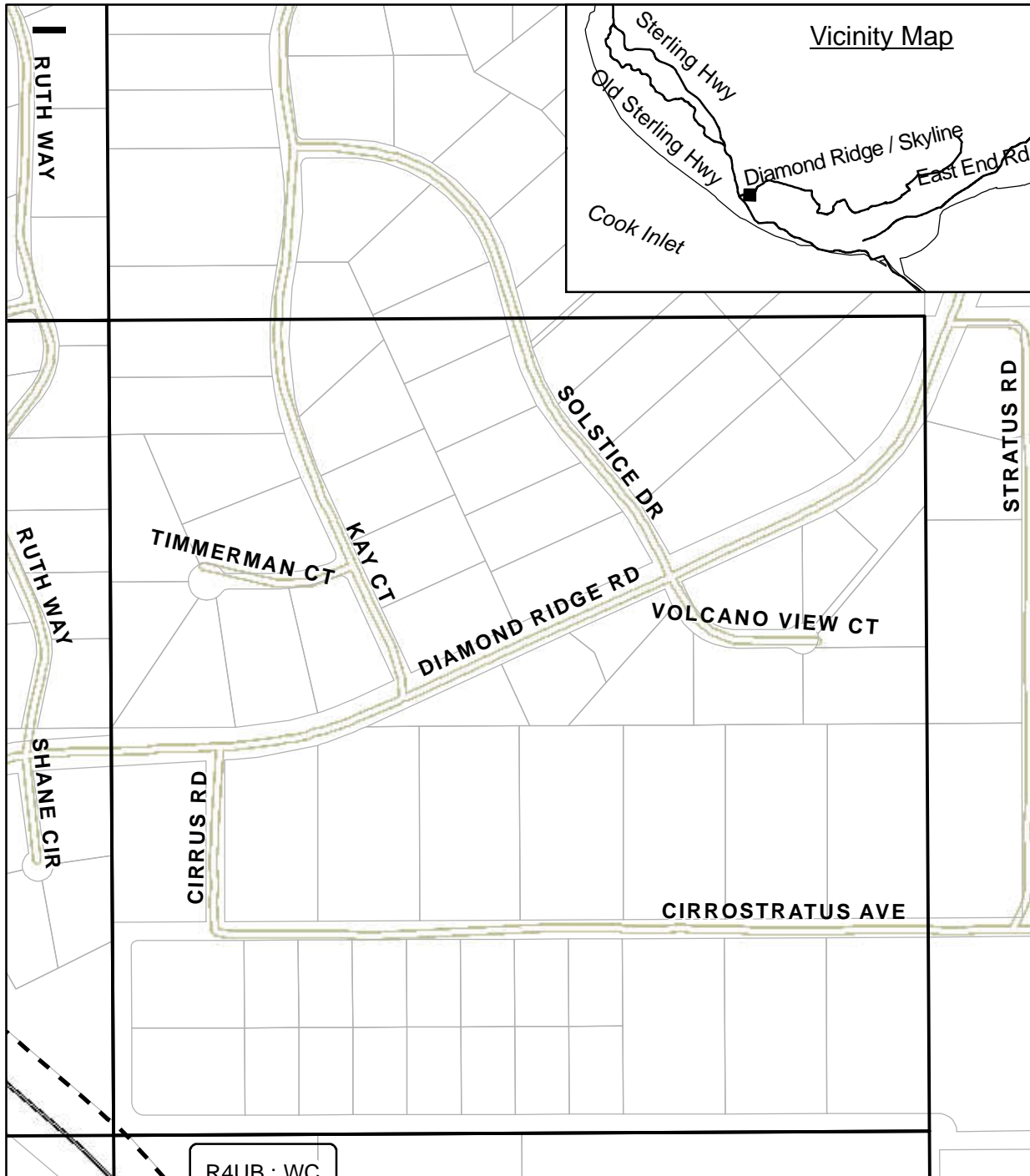
- 2013 Distribution
- - - HomerTrunk Line
- Streams
- Wetlands

HD: Horizontal Drill / Bore
 WC: Winter Const. - Open Trench
 OC: Summer Const. - Open Trench

Plan View

Applicant: ENSTAR Natural Gas Company
Project: Homer and Kachemak City
Natural Gas Distribution

Location: NW 1/4, SECTION 9, T6SR14W
Waterbody: Cook Inlet, Anchor River, et al.
Date: 11/14/2012



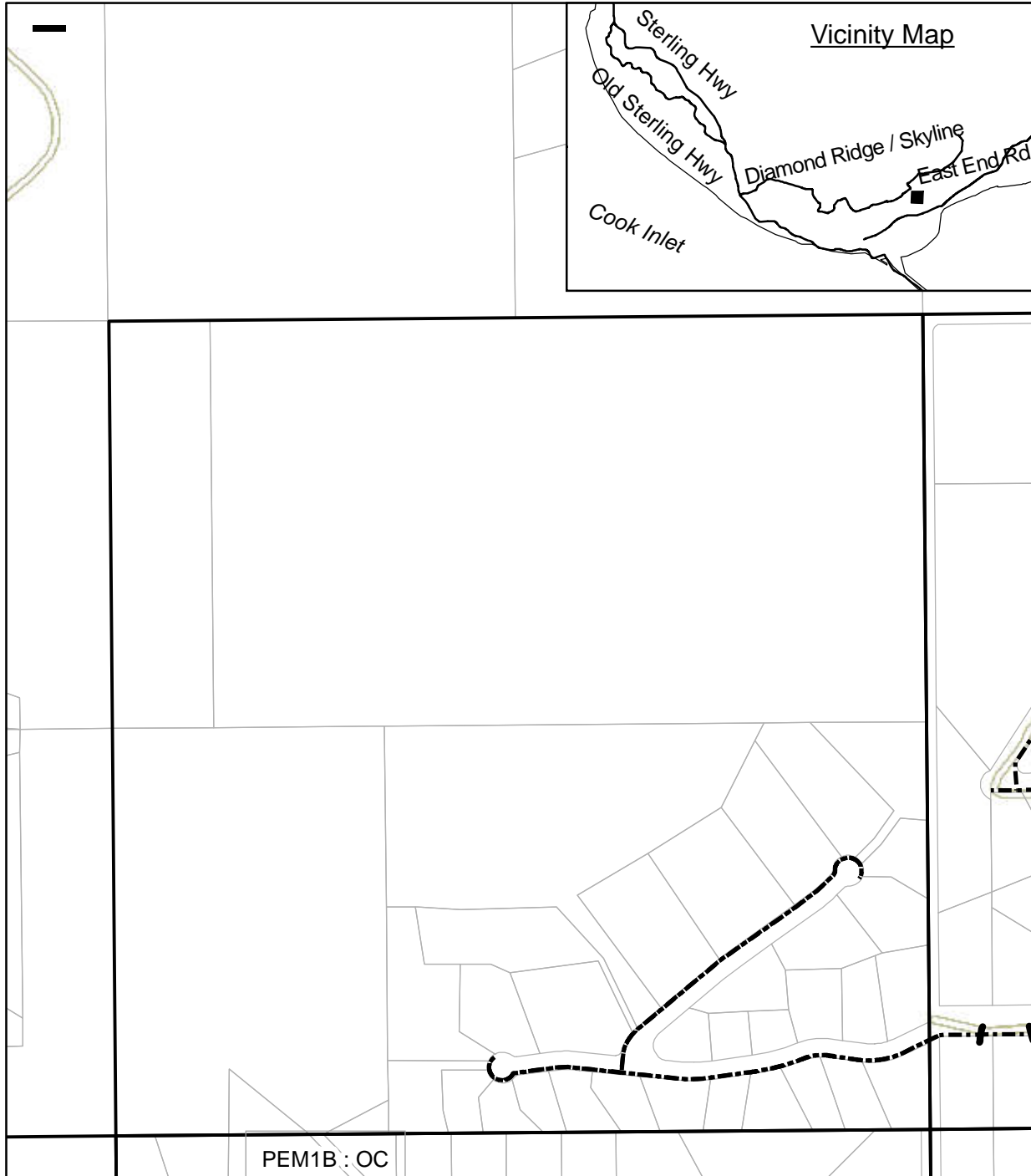
R4UB · WC

- 2013 Distribution
- - - HomerTrunk Line
- Streams
- Wetlands

HD: Horizontal Drill / Bore
 WC: Winter Const. - Open Trench
 OC: Summer Const. - Open Trench

Plan View

Applicant: ENSTAR Natural Gas Company
Project: Homer and Kachemak City
Natural Gas Distribution
Location: NE 1/4, SECTION 9, T6SR14W
Waterbody: Cook Inlet, Anchor River, et al.
Date: 11/14/2012

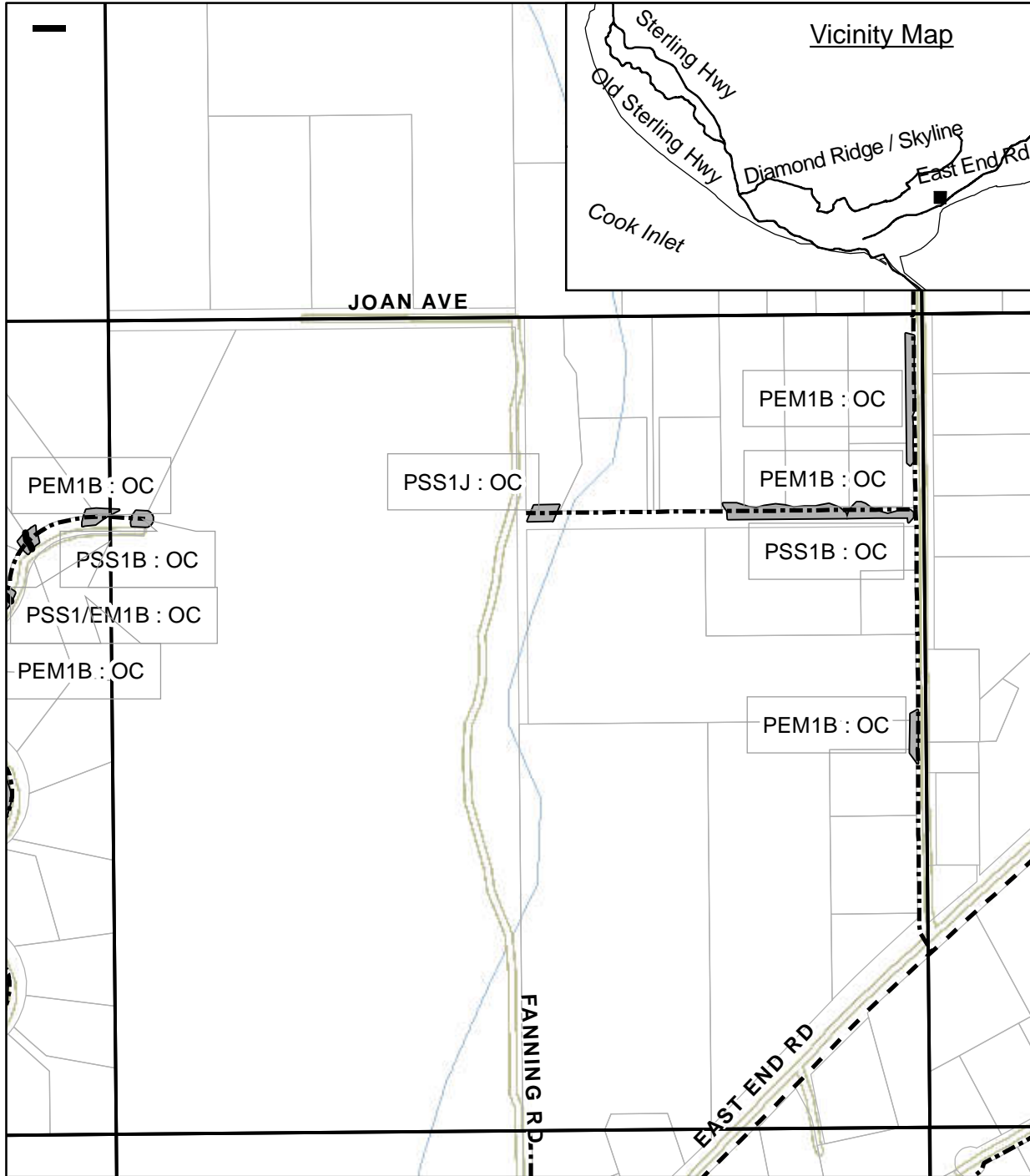


- 2013 Distribution
- - - Homer Trunk Line
- Streams
- Wetlands

HD: Horizontal Drill / Bore
 WC: Winter Const. - Open Trench
 OC: Summer Const. - Open Trench

Plan View

Applicant: ENSTAR Natural Gas Company
Project: Homer and Kachemak City
Natural Gas Distribution
Location: NE 1/4, SECTION 10, T6SR13W
Waterbody: Cook Inlet, Anchor River, et al.
Date: 11/14/2012



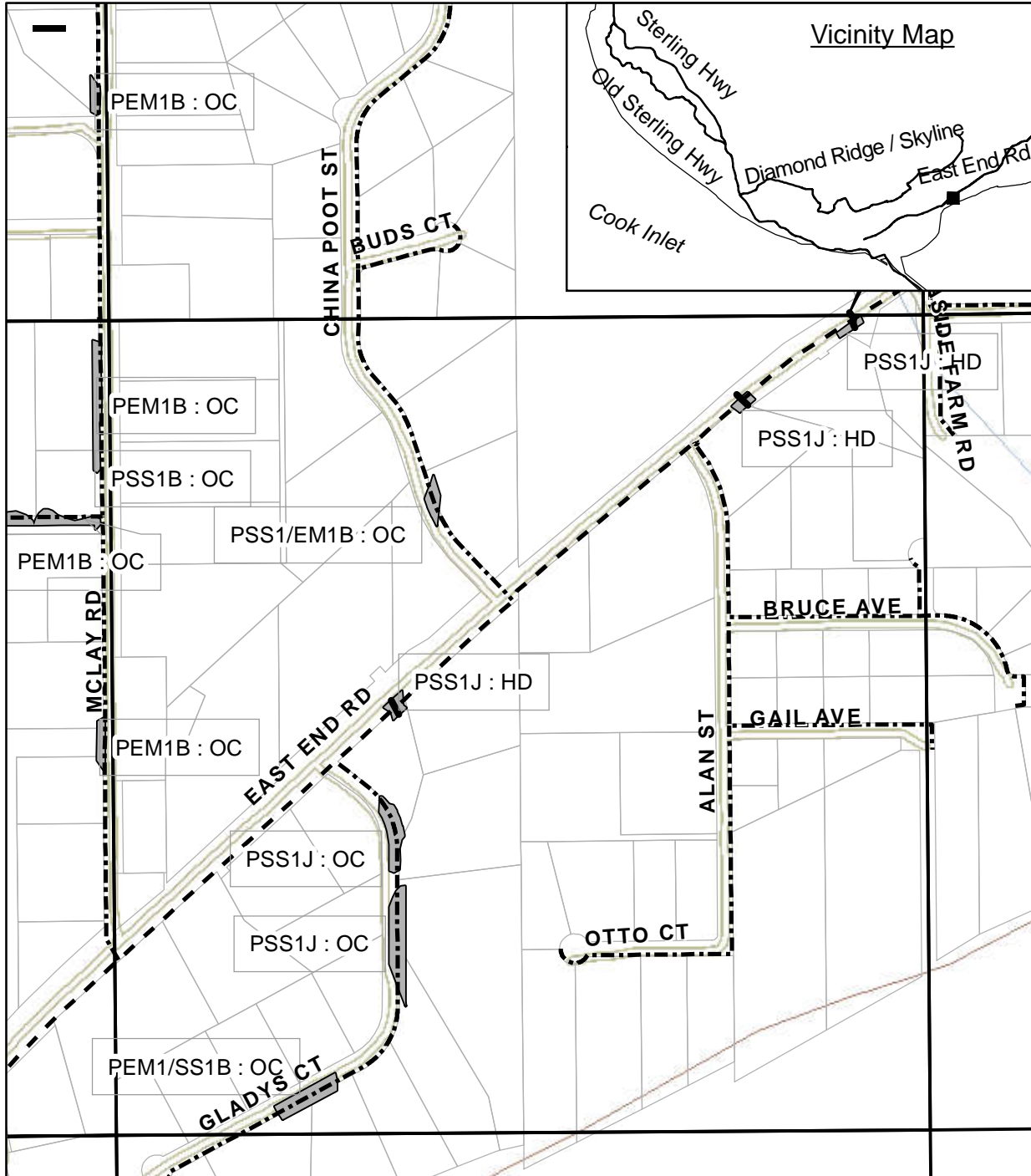
- 2013 Distribution
- - - HomerTrunk Line
- Streams
- Wetlands

HD: Horizontal Drill / Bore
 WC: Winter Const. - Open Trench
 OC: Summer Const. - Open Trench

Plan View

Applicant: ENSTAR Natural Gas Company
Project: Homer and Kachemak City
Natural Gas Distribution

Location: NE 1/4, SECTION 11, T6SR13W
Waterbody: Cook Inlet, Anchor River, et al.
Date: 11/14/2012



- 2013 Distribution
- - - Homer Trunk Line
- Streams
- Wetlands

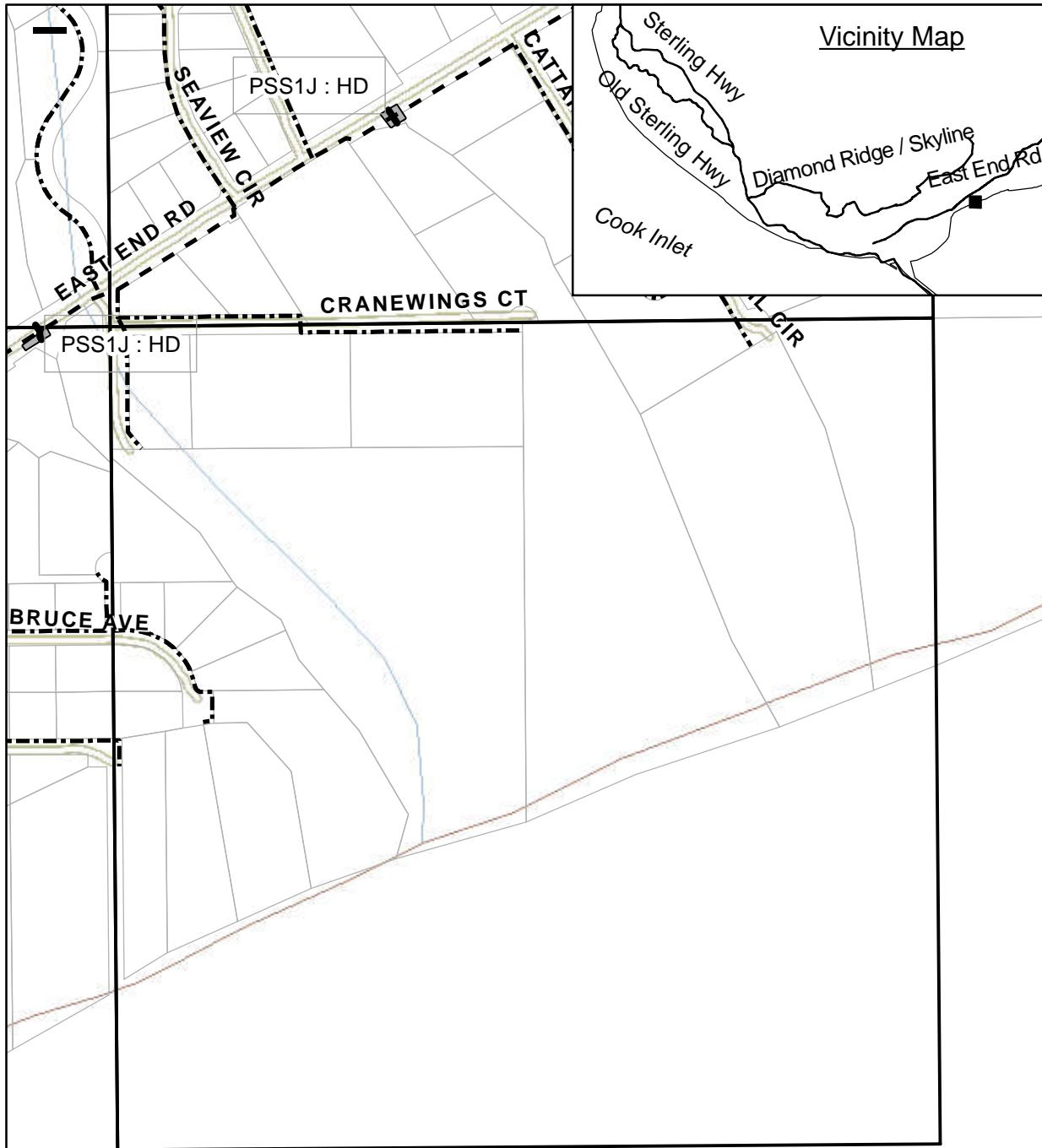
HD: Horizontal Drill / Bore
 WC: Winter Const. - Open Trench
 OC: Summer Const. - Open Trench

Plan View

Applicant: ENSTAR Natural Gas Company
Project: Homer and Kachemak City
Natural Gas Distribution

Location: NW 1/4, SECTION 12, T6SR13W
Waterbody: Cook Inlet, Anchor River, et al.

Date: 11/14/2012



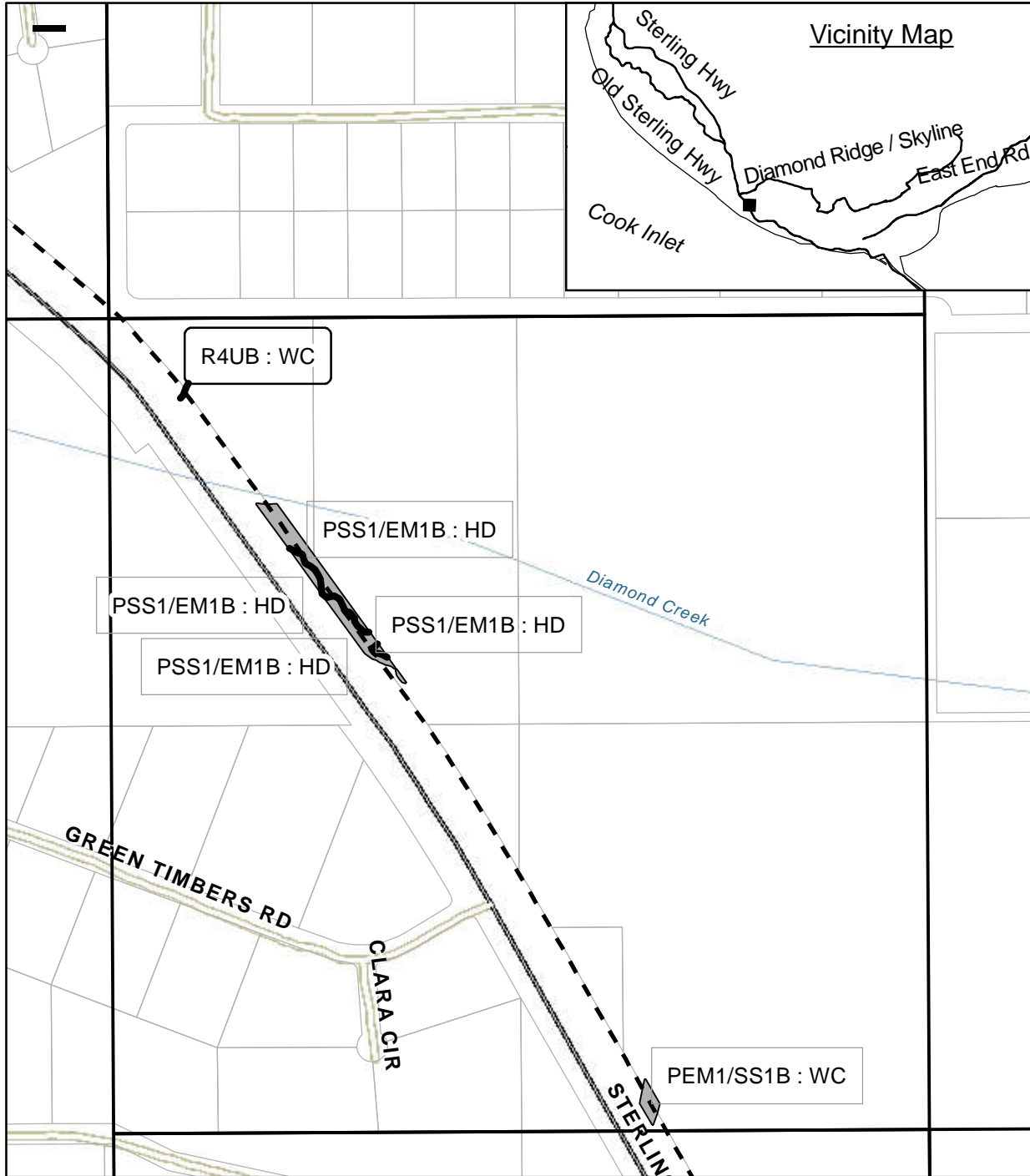
- 2013 Distribution
- - - HomerTrunk Line
- Streams
- Wetlands

HD: Horizontal Drill / Bore
 WC: Winter Const. - Open Trench
 OC: Summer Const. - Open Trench

Plan View

Applicant: ENSTAR Natural Gas Company
Project: Homer and Kachemak City
Natural Gas Distribution

Location: NE 1/4, SECTION 12, T6SR13W
Waterbody: Cook Inlet, Anchor River, et al.
Date: 11/14/2012

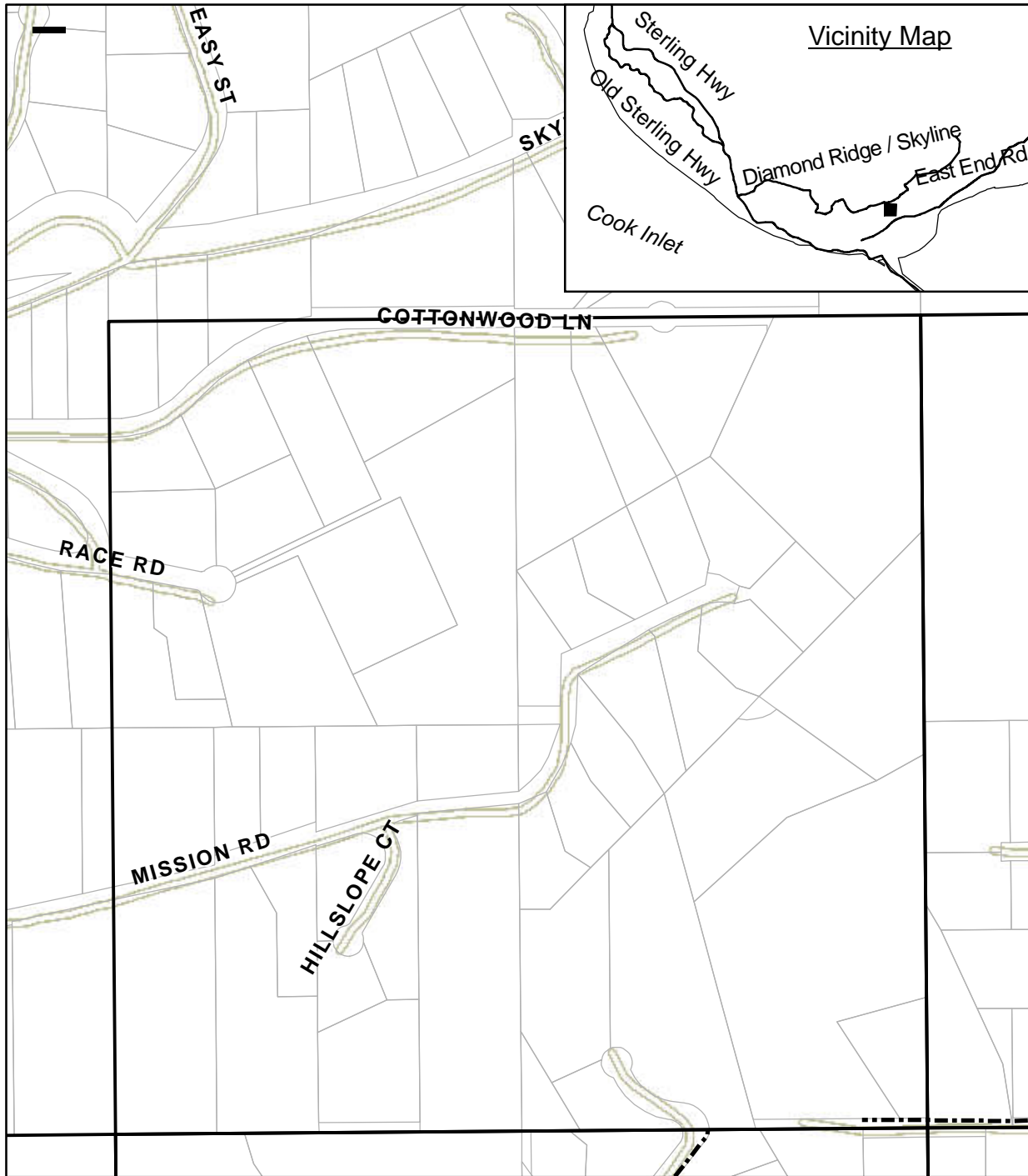


- 2013 Distribution
- - - HomerTrunk Line
- Streams
- Wetlands

HD: Horizontal Drill / Bore
 WC: Winter Const. - Open Trench
 OC: Summer Const. - Open Trench

Plan View

Applicant: ENSTAR Natural Gas Company
Project: Homer and Kachemak City
Natural Gas Distribution
Location: SE 1/4, SECTION 9, T6SR14W
Waterbody: Cook Inlet, Anchor River, et al.
Date: 11/14/2012

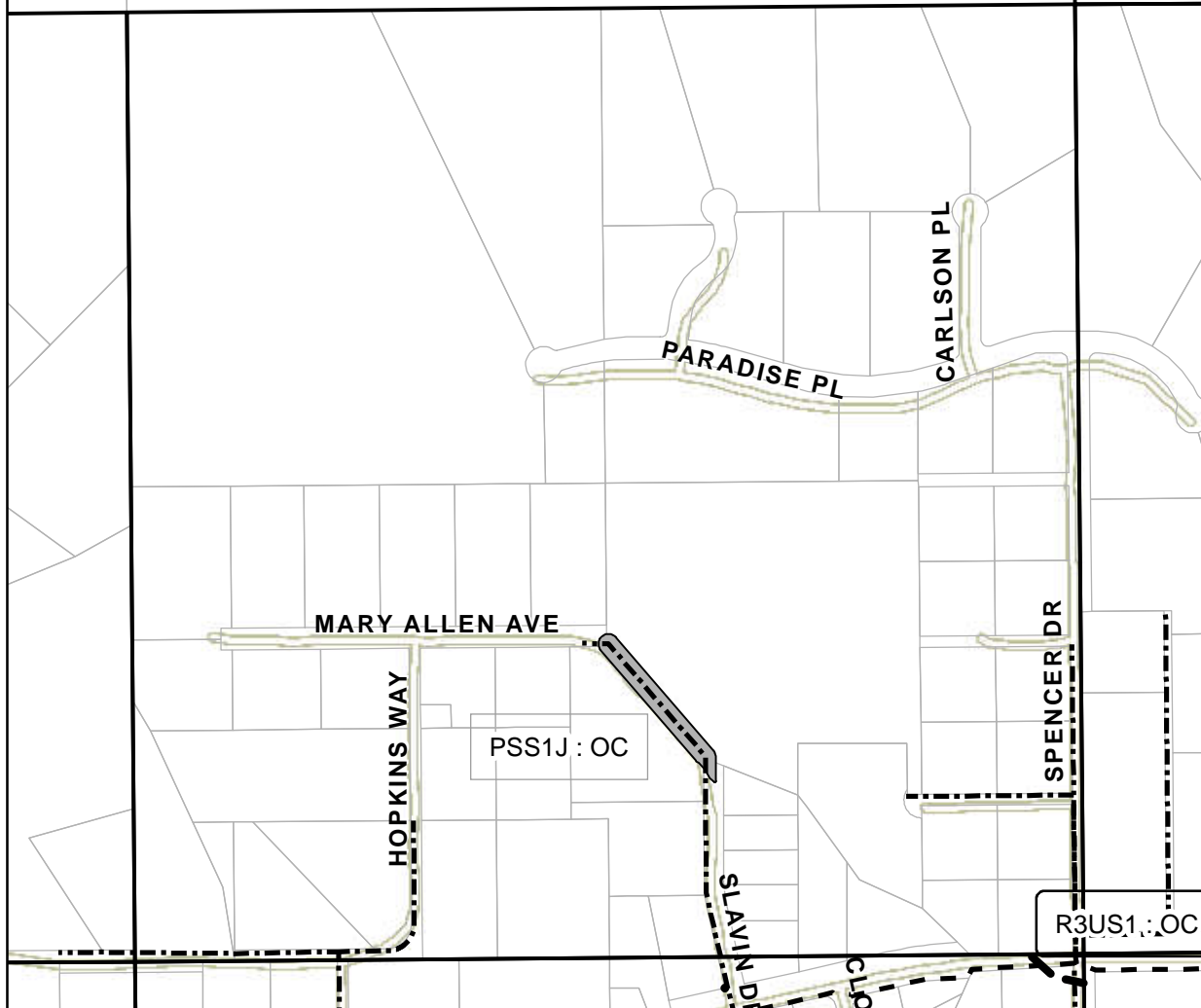
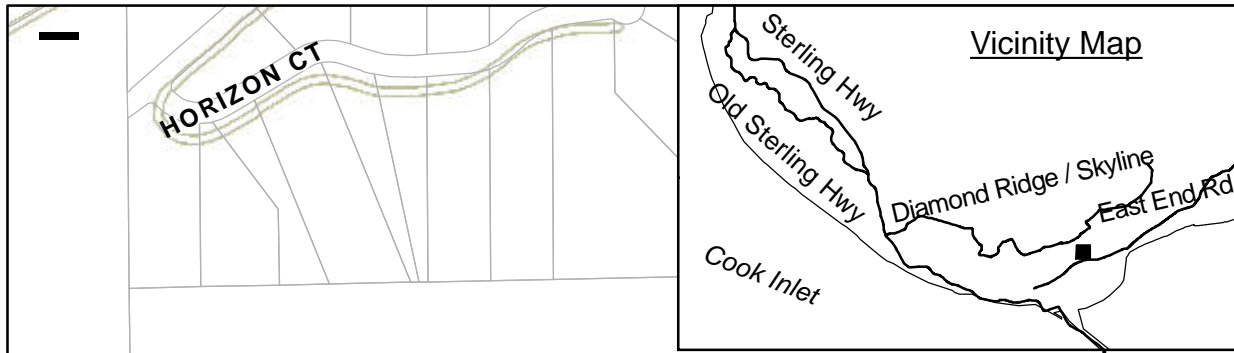


- 2013 Distribution
- - - Homer Trunk Line
- Streams
- Wetlands

HD: Horizontal Drill / Bore
 WC: Winter Const. - Open Trench
 OC: Summer Const. - Open Trench

Plan View

Applicant: ENSTAR Natural Gas Company
Project: Homer and Kachemak City
Natural Gas Distribution
Location: SE 1/4, SECTION 8, T6SR13W
Waterbody: Cook Inlet, Anchor River, et al.
Date: 11/14/2012

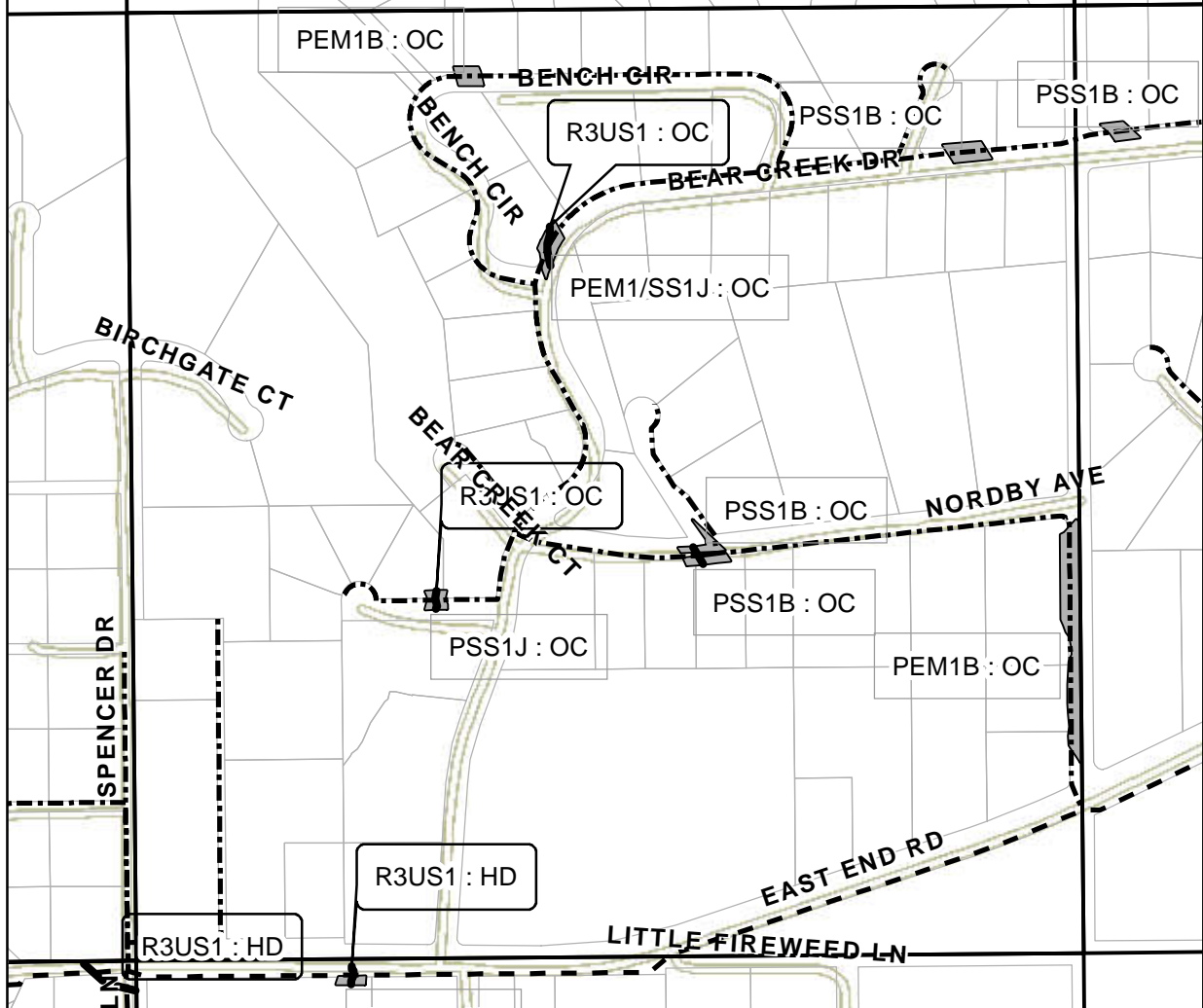
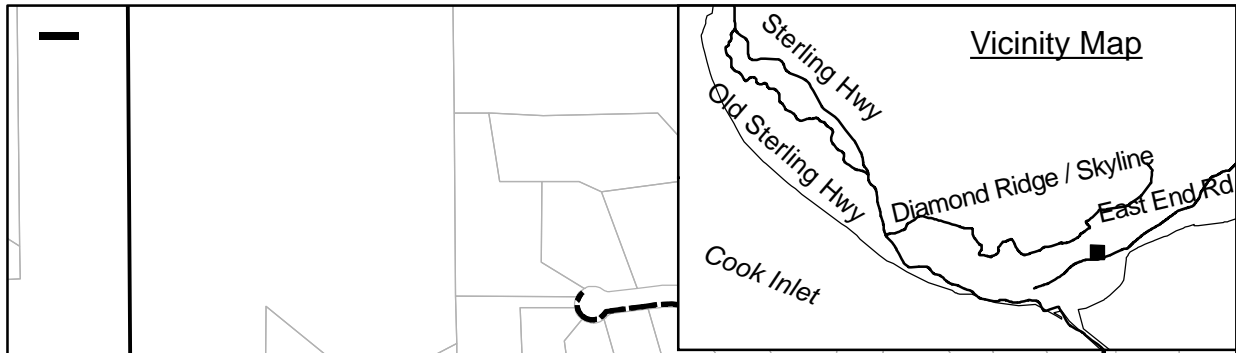


- 2013 Distribution
- - - HomerTrunk Line
- Streams
- Wetlands

Plan View

Applicant: ENSTAR Natural Gas Company
Project: Homer and Kachemak City
Natural Gas Distribution
Location: SW 1/4, SECTION 10, T6SR13W
Waterbody: Cook Inlet, Anchor River, et al.
Date: 11/14/2012

HD: Horizontal Drill / Bore
 WC: Winter Const. - Open Trench
 OC: Summer Const. - Open Trench



- 2013 Distribution
- - - HomerTrunk Line
- Streams
- Wetlands

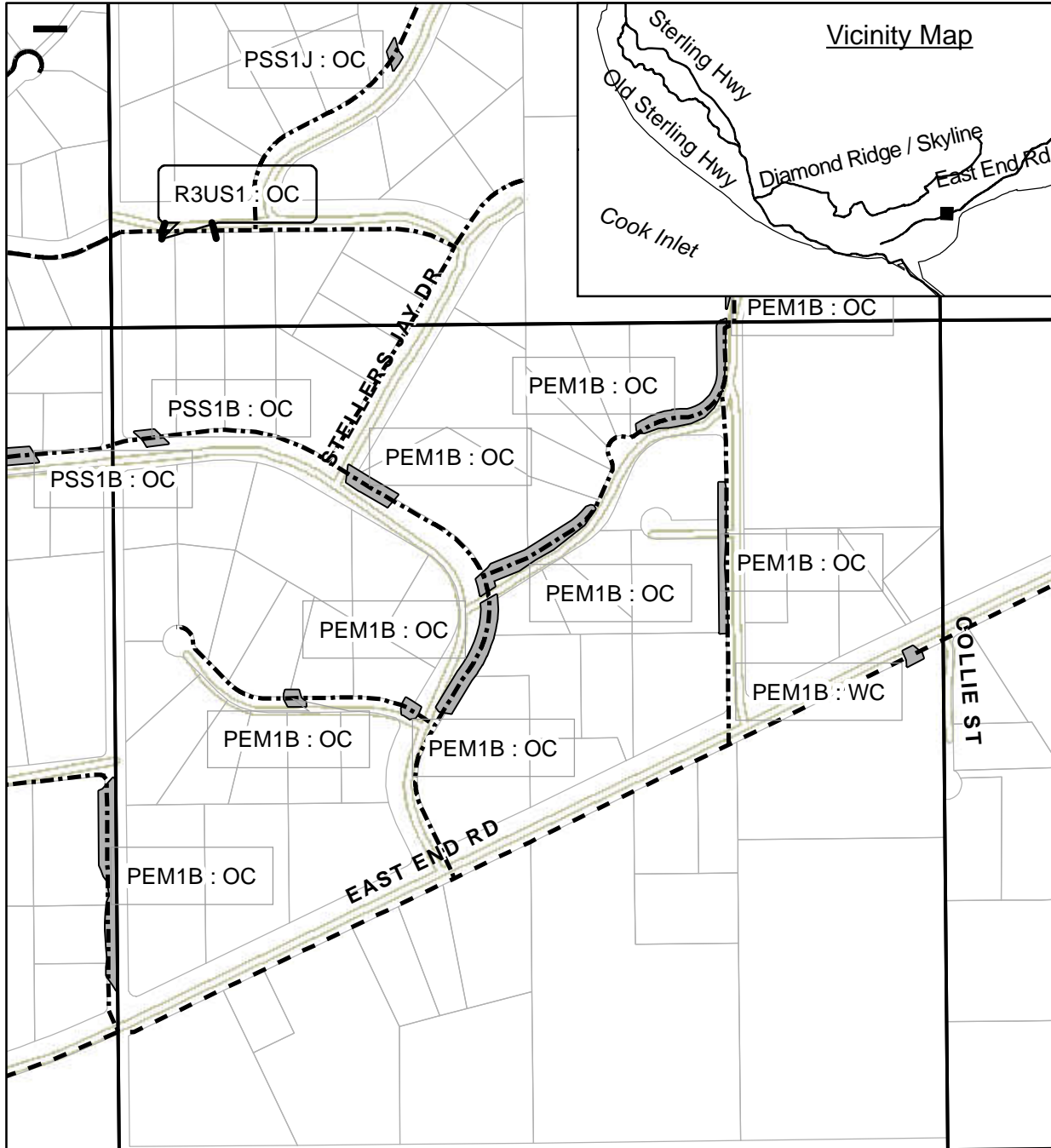
HD: Horizontal Drill / Bore
WC: Winter Const. - Open Trench
OC: Summer Const. - Open Trench

Plan View

Applicant: ENSTAR Natural Gas Company
Project: Homer and Kachemak City
Natural Gas Distribution

Location: SE 1/4, SECTION 10, T6SR13W
Waterbody: Cook Inlet, Anchor River, et al.

Date: 11/14/2012



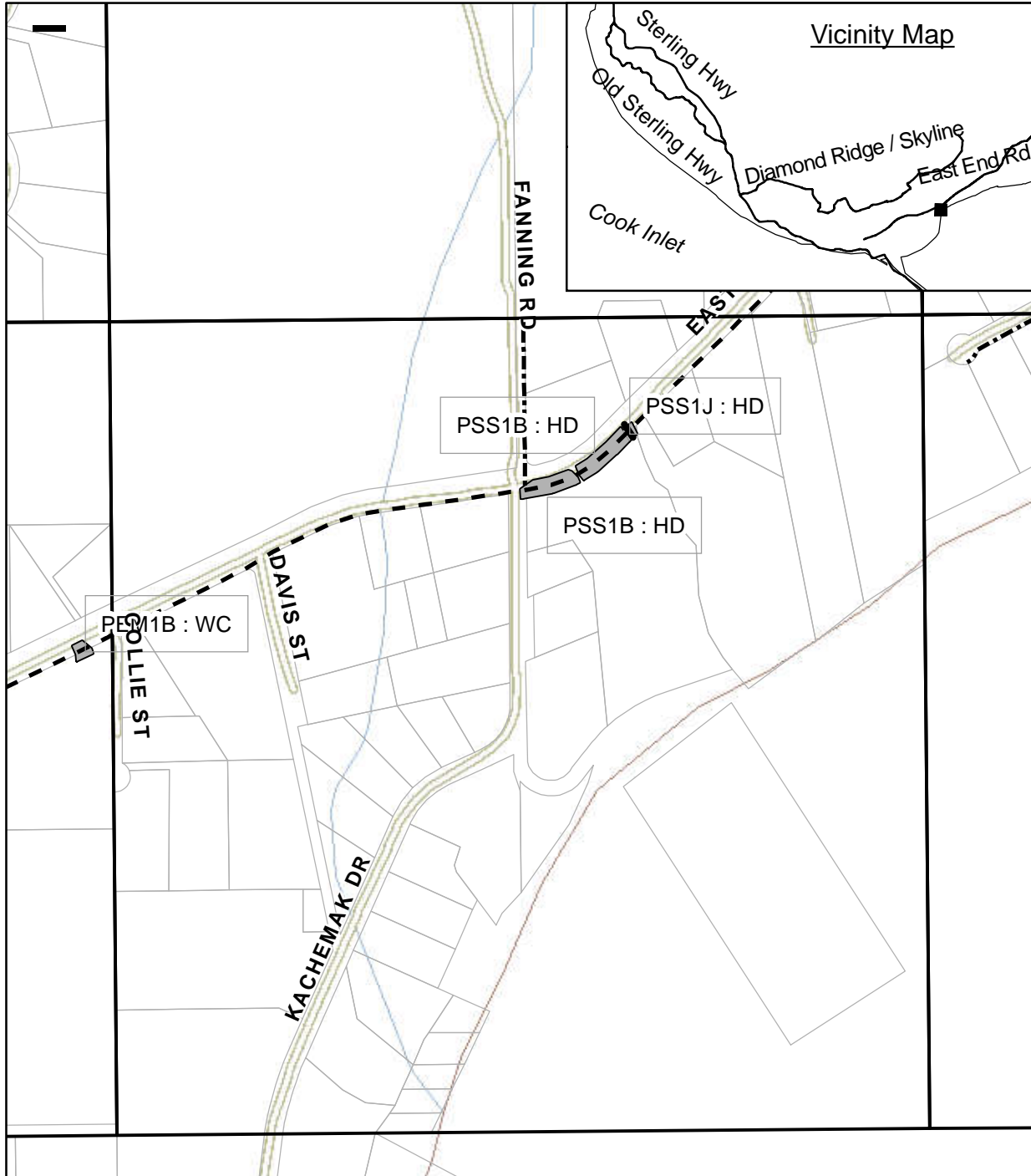
- 2013 Distribution
- - - HomerTrunk Line
- Streams
- Wetlands

HD: Horizontal Drill / Bore
 WC: Winter Const. - Open Trench
 OC: Summer Const. - Open Trench

Plan View

Applicant: ENSTAR Natural Gas Company
Project: Homer and Kachemak City
Natural Gas Distribution

Location: SW 1/4, SECTION 11, T6SR13W
Waterbody: Cook Inlet, Anchor River, et al.
Date: 11/14/2012



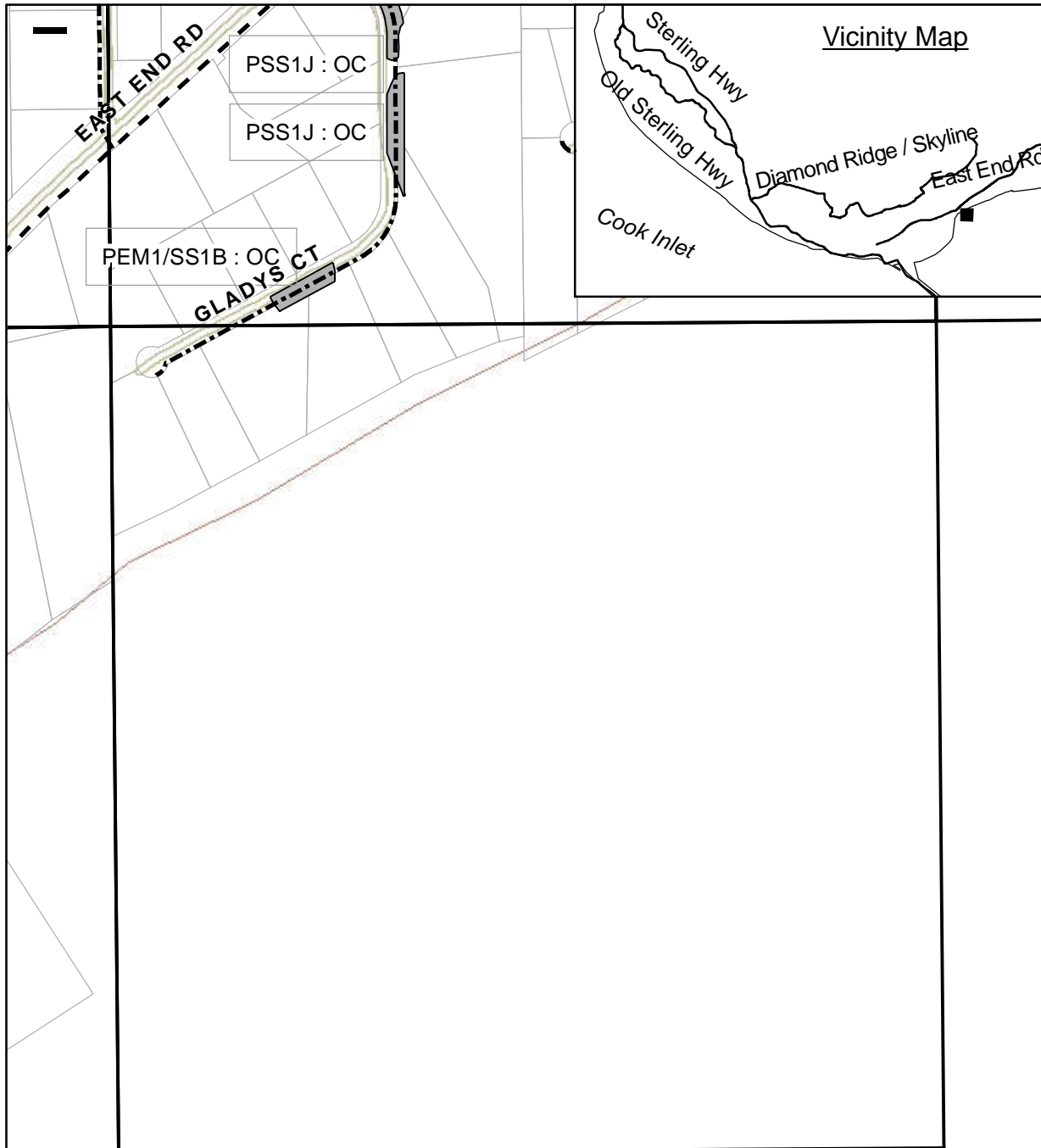
- 2013 Distribution
- - - HomerTrunk Line
- Streams
- Wetlands

HD: Horizontal Drill / Bore
 WC: Winter Const. - Open Trench
 OC: Summer Const. - Open Trench

Plan View

Applicant: ENSTAR Natural Gas Company
Project: Homer and Kachemak City
Natural Gas Distribution

Location: SE 1/4, SECTION 11, T6SR13W
Waterbody: Cook Inlet, Anchor River, et al.
Date: 11/14/2012



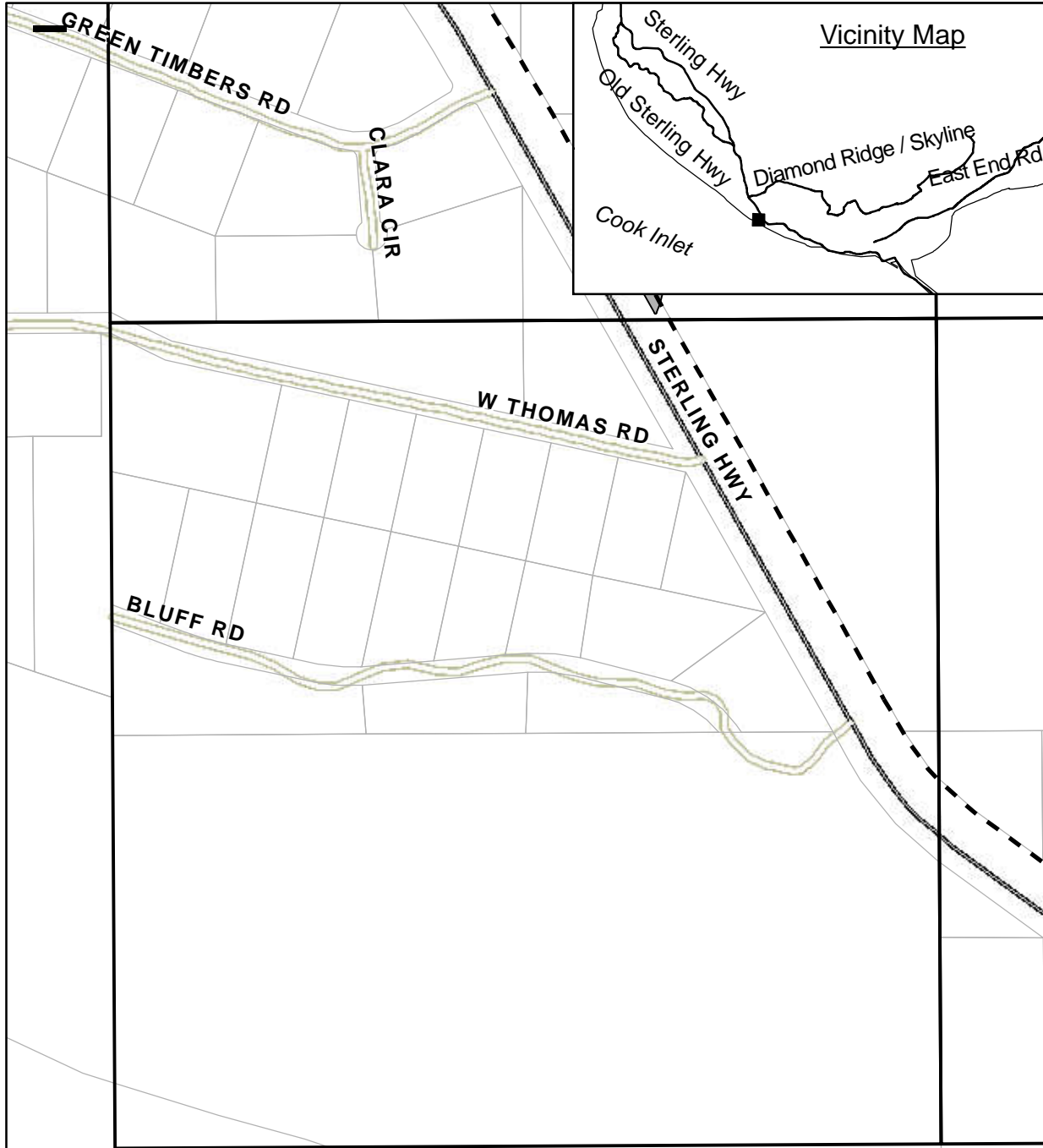
- 2013 Distribution
- - - HomerTrunk Line
- Streams
- Wetlands

HD: Horizontal Drill / Bore
 WC: Winter Const. - Open Trench
 OC: Summer Const. - Open Trench

Plan View

Applicant: ENSTAR Natural Gas Company
Project: Homer and Kachemak City
Natural Gas Distribution

Location: SW 1/4, SECTION 12, T6SR13W
Waterbody: Cook Inlet, Anchor River, et al.
Date: 11/14/2012



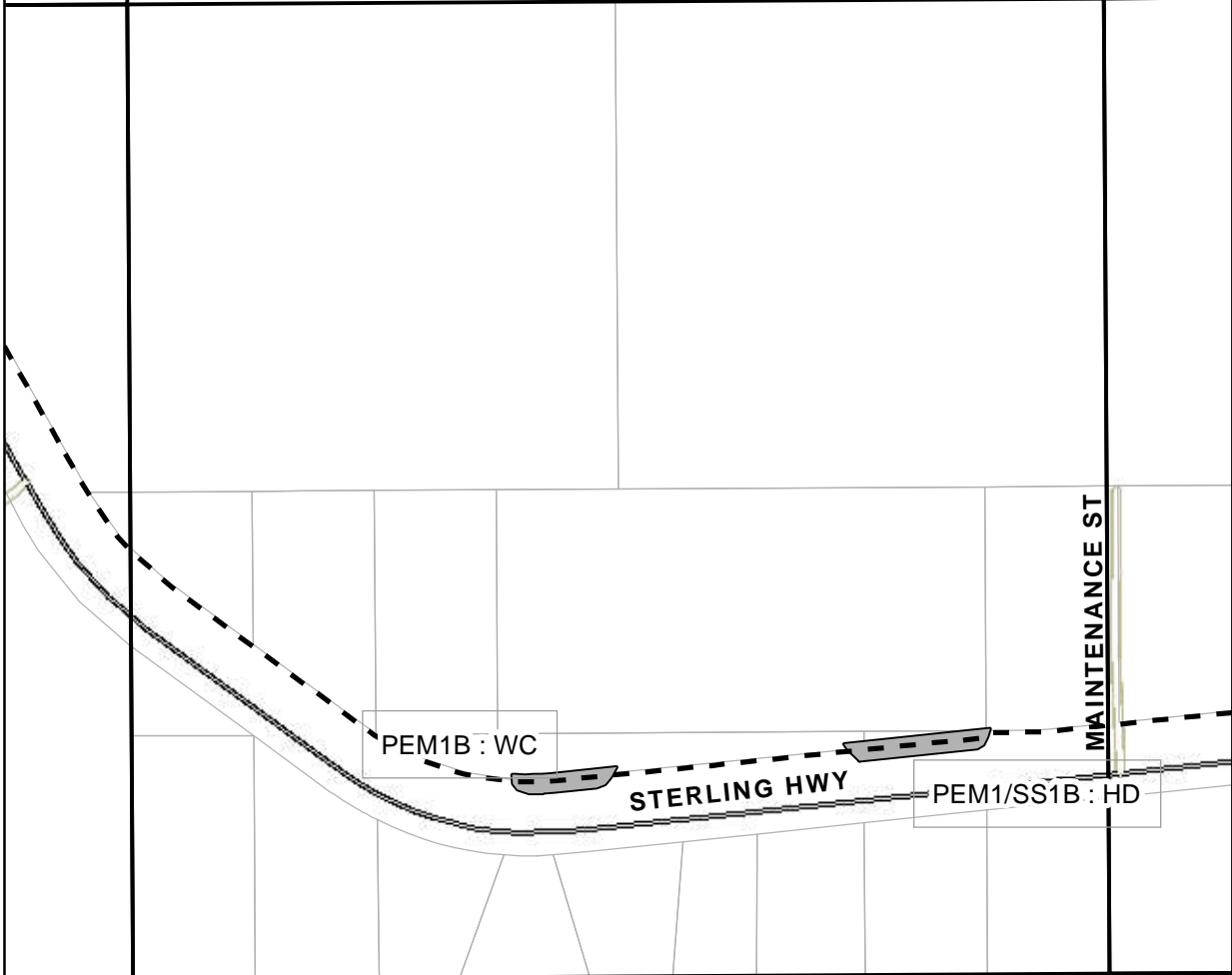
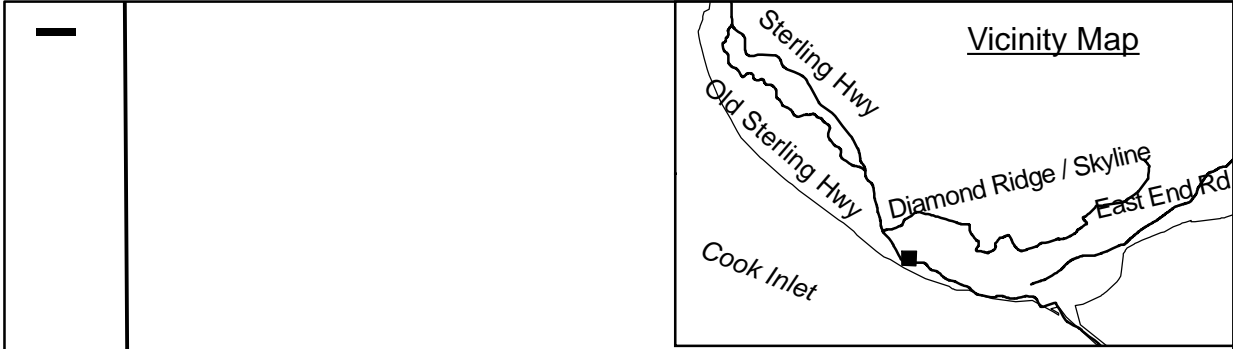
- 2013 Distribution
- - - Homer Trunk Line
- Streams
- Wetlands

HD: Horizontal Drill / Bore
 WC: Winter Const. - Open Trench
 OC: Summer Const. - Open Trench

Plan View

Applicant: ENSTAR Natural Gas Company
Project: Homer and Kachemak City
Natural Gas Distribution

Location: NE 1/4, SECTION 10, T6SR14W
Waterbody: Cook Inlet, Anchor River, et al.
Date: 11/14/2012

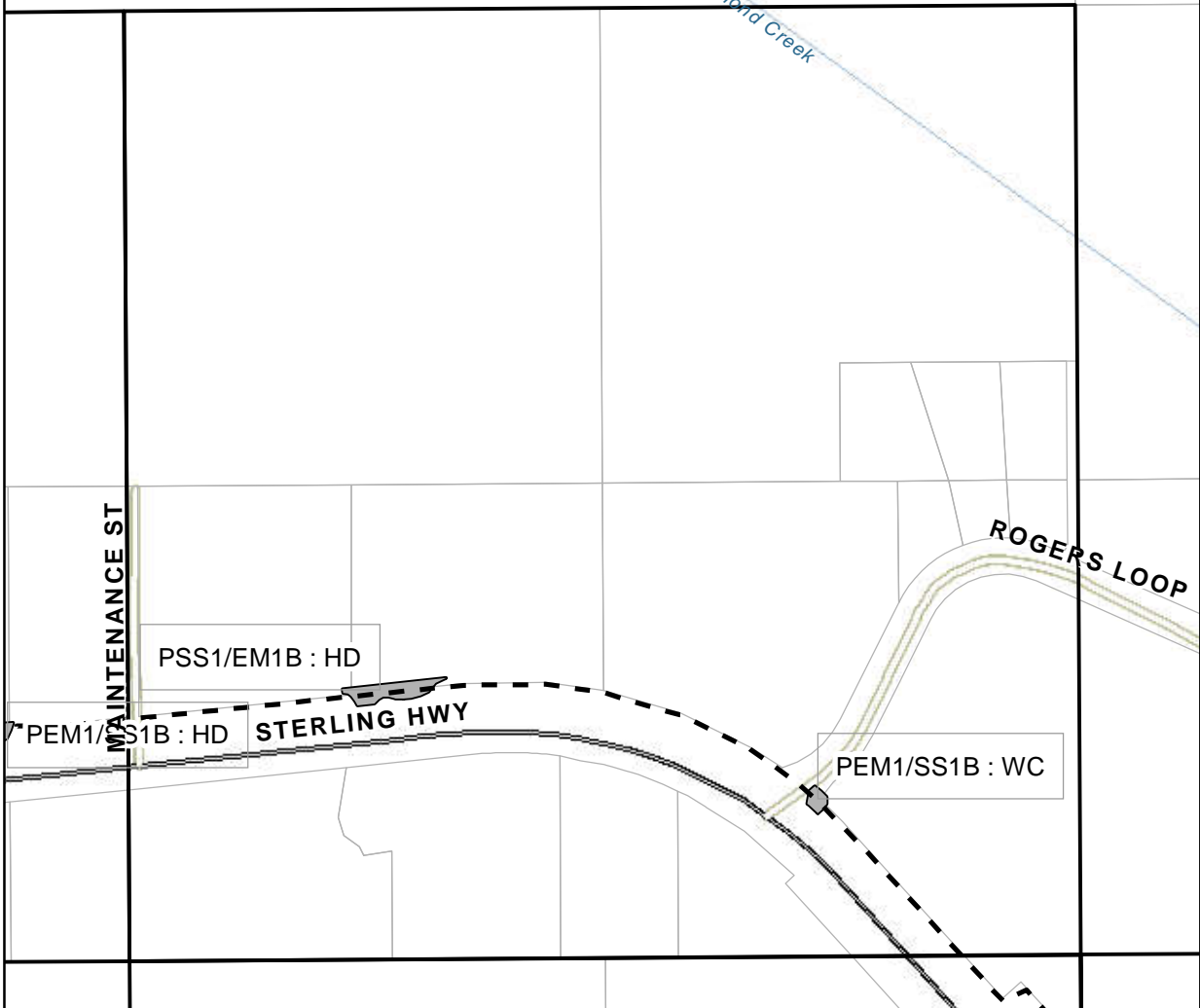
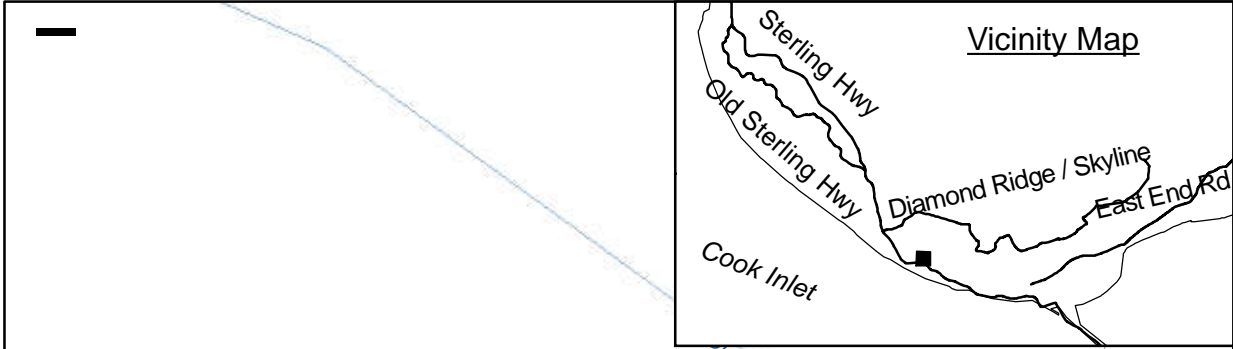


- 2013 Distribution
- - - Homer Trunk Line
- Streams
- Wetlands

HD: Horizontal Drill / Bore
 WC: Winter Const. - Open Trench
 OC: Summer Const. - Open Trench

Plan View

Applicant: ENSTAR Natural Gas Company
Project: Homer and Kachemak City
Natural Gas Distribution
Location: NW 1/4, SECTION 15, T6SR14W
Waterbody: Cook Inlet, Anchor River, et al.
Date: 11/14/2012

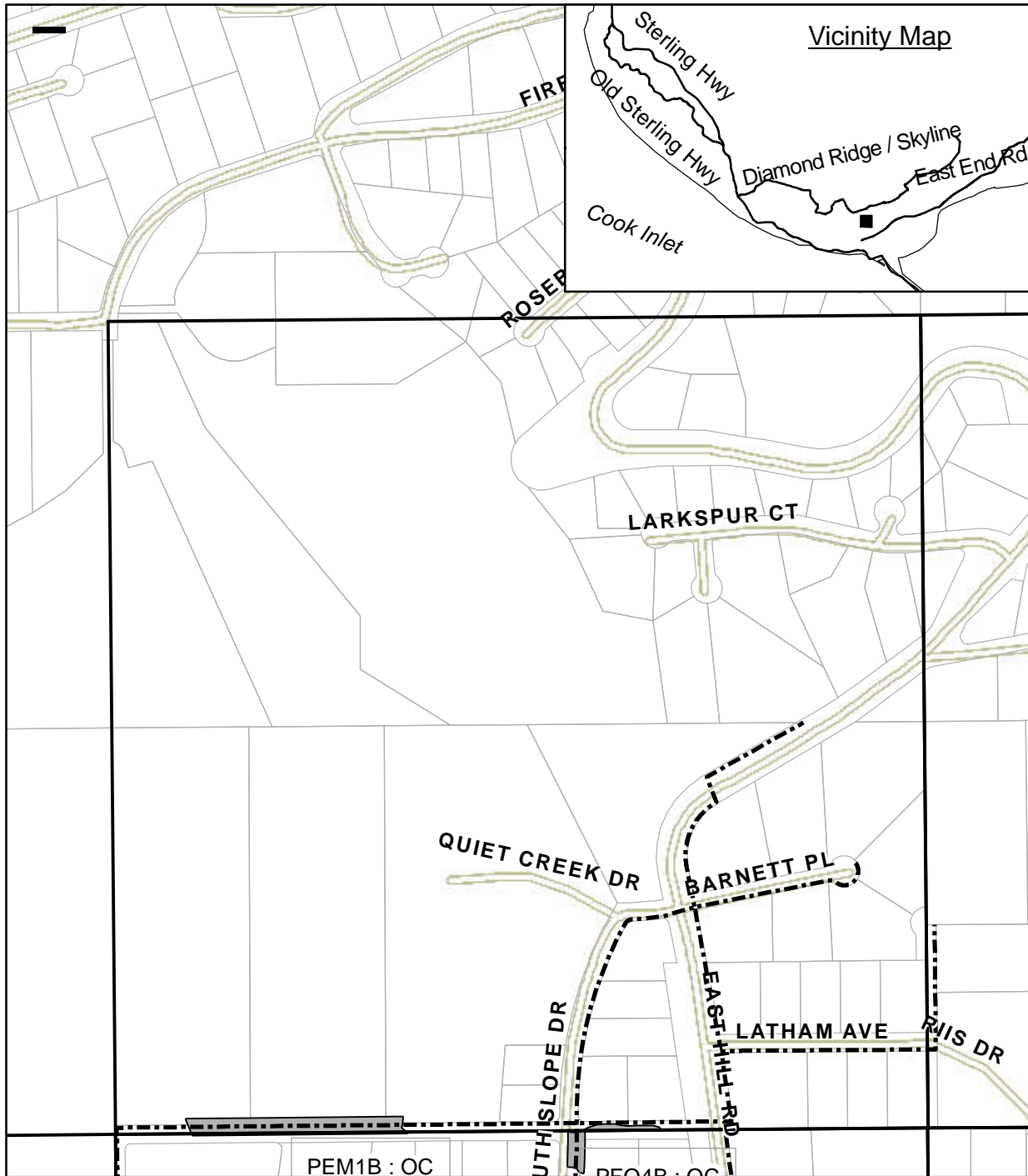


- 2013 Distribution
- - - Homer Trunk Line
- Streams
- Wetlands

HD: Horizontal Drill / Bore
WC: Winter Const. - Open Trench
OC: Summer Const. - Open Trench

Plan View

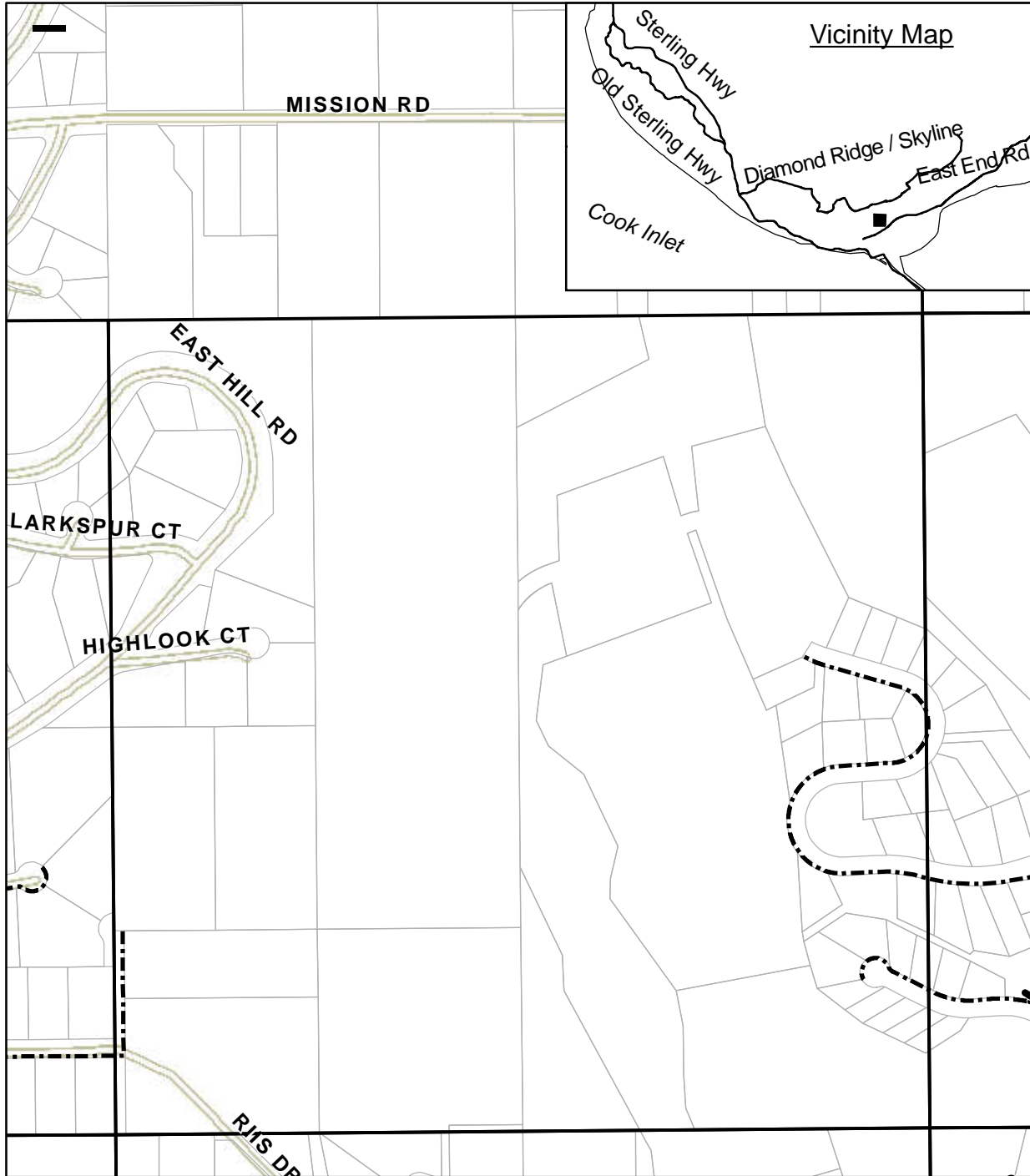
Applicant: ENSTAR Natural Gas Company
Project: Homer and Kachemak City
Natural Gas Distribution
Location: NE 1/4, SECTION 15, T6SR14W
Waterbody: Cook Inlet, Anchor River, et al.
Date: 11/14/2012



Plan View

Applicant: ENSTAR Natural Gas Company
Project: Homer and Kachemak City
Natural Gas Distribution
Location: NE 1/4, SECTION 17, T6SR13W
Waterbody: Cook Inlet, Anchor River, et al.
Date: 11/14/2012

- 2013 Distribution
- - - HomerTrunk Line
- Streams
- Wetlands
- HD: Horizontal Drill / Bore
- WC: Winter Const. - Open Trench
- OC: Summer Const. - Open Trench



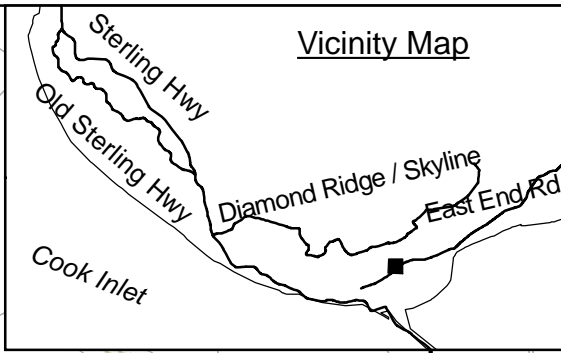
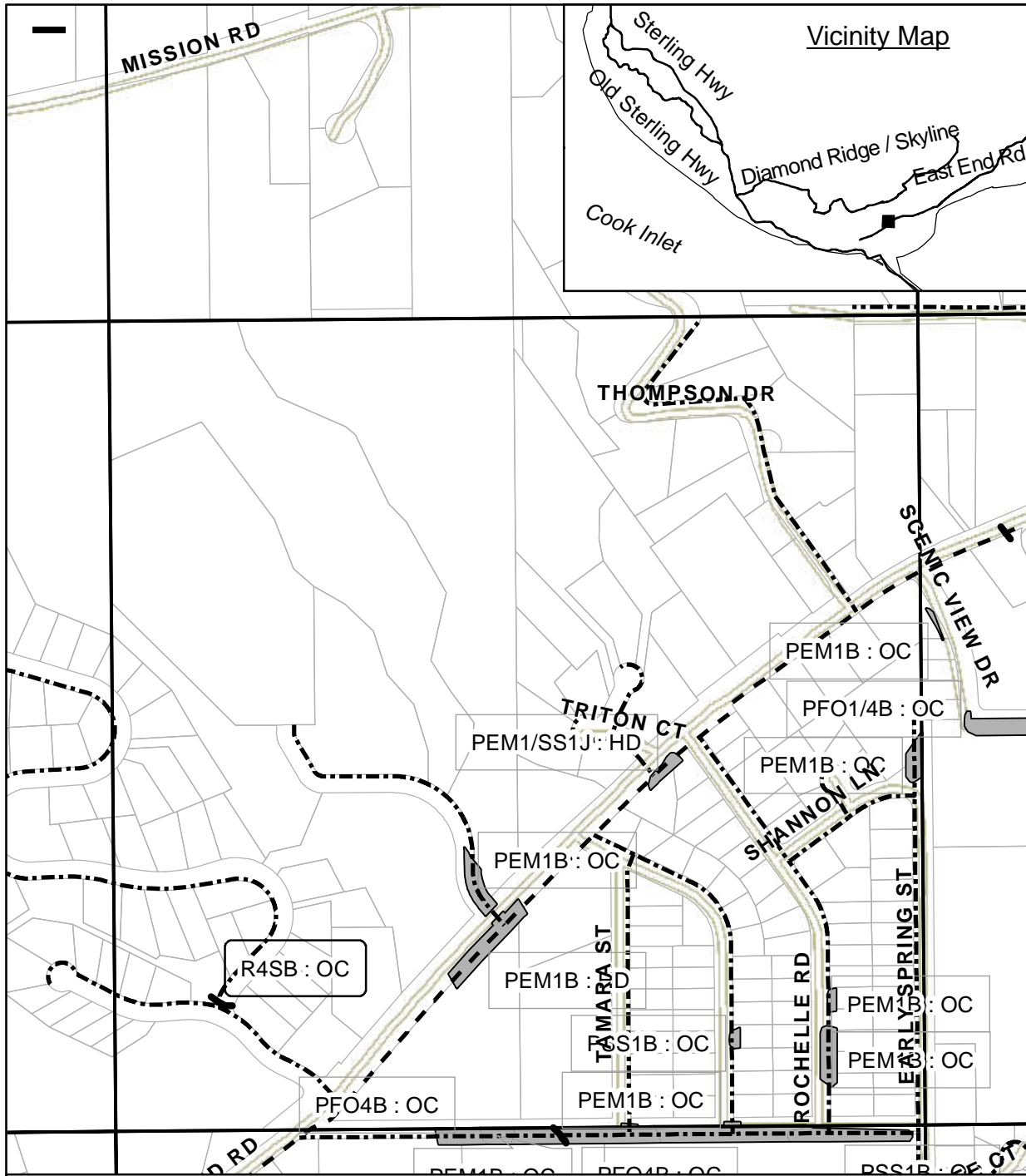
- 2013 Distribution
- - - HomerTrunk Line
- Streams
- Wetlands

HD: Horizontal Drill / Bore
 WC: Winter Const. - Open Trench
 OC: Summer Const. - Open Trench

Plan View

Applicant: ENSTAR Natural Gas Company
Project: Homer and Kachemak City
Natural Gas Distribution

Location: NW 1/4, SECTION 16, T6SR13W
Waterbody: Cook Inlet, Anchor River, et al.
Date: 11/14/2012



- 2013 Distribution
- - - HomerTrunk Line
- Streams
- Wetlands

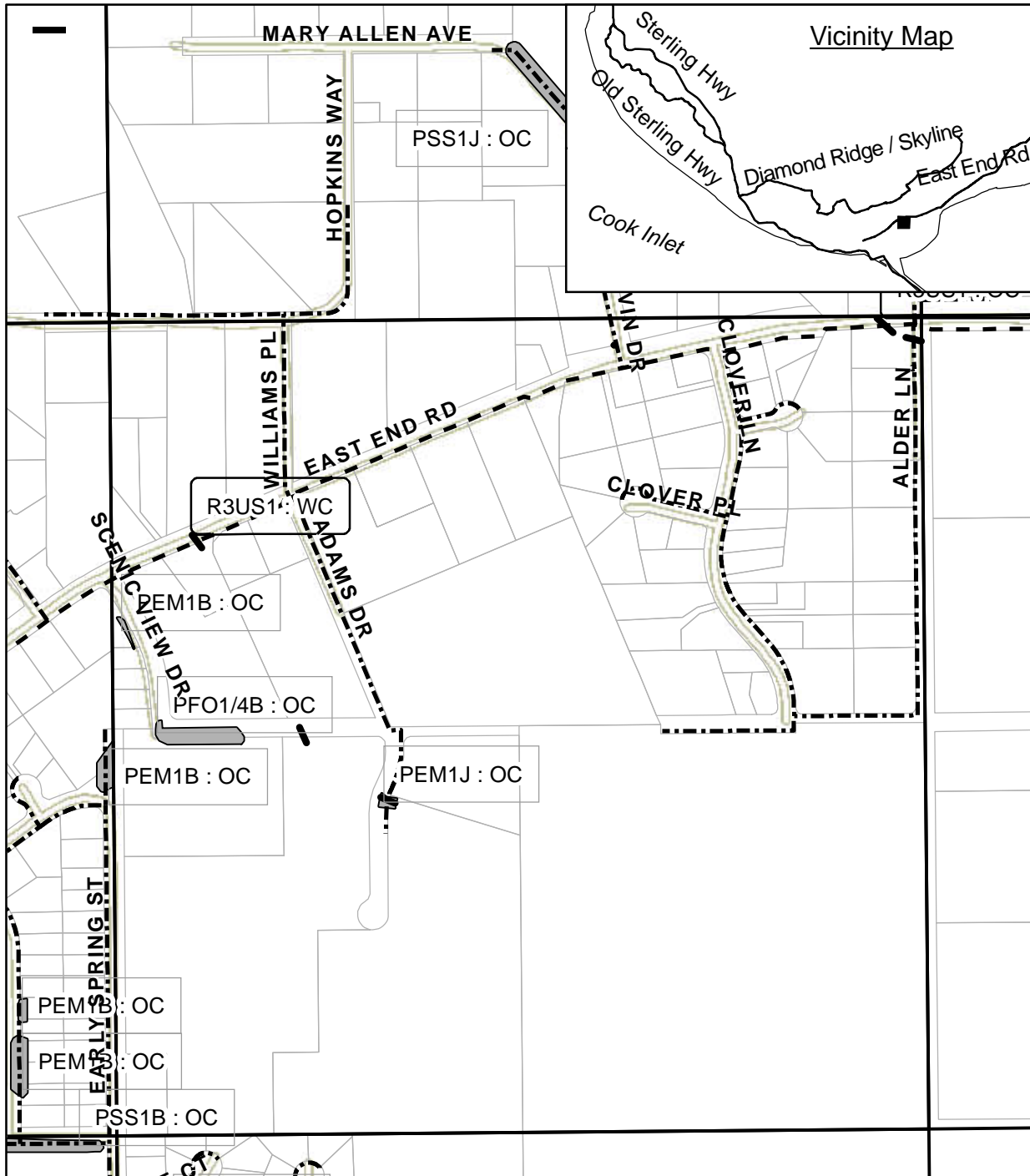
HD: Horizontal Drill / Bore
 WC: Winter Const. - Open Trench
 OC: Summer Const. - Open Trench

Plan View

Applicant: ENSTAR Natural Gas Company
Project: Homer and Kachemak City
Natural Gas Distribution

Location: NE 1/4, SECTION 16, T6SR13W
Waterbody: Cook Inlet, Anchor River, et al.

Date: 11/14/2012



- 2013 Distribution
- - - HomerTrunk Line
- Streams
- Wetlands

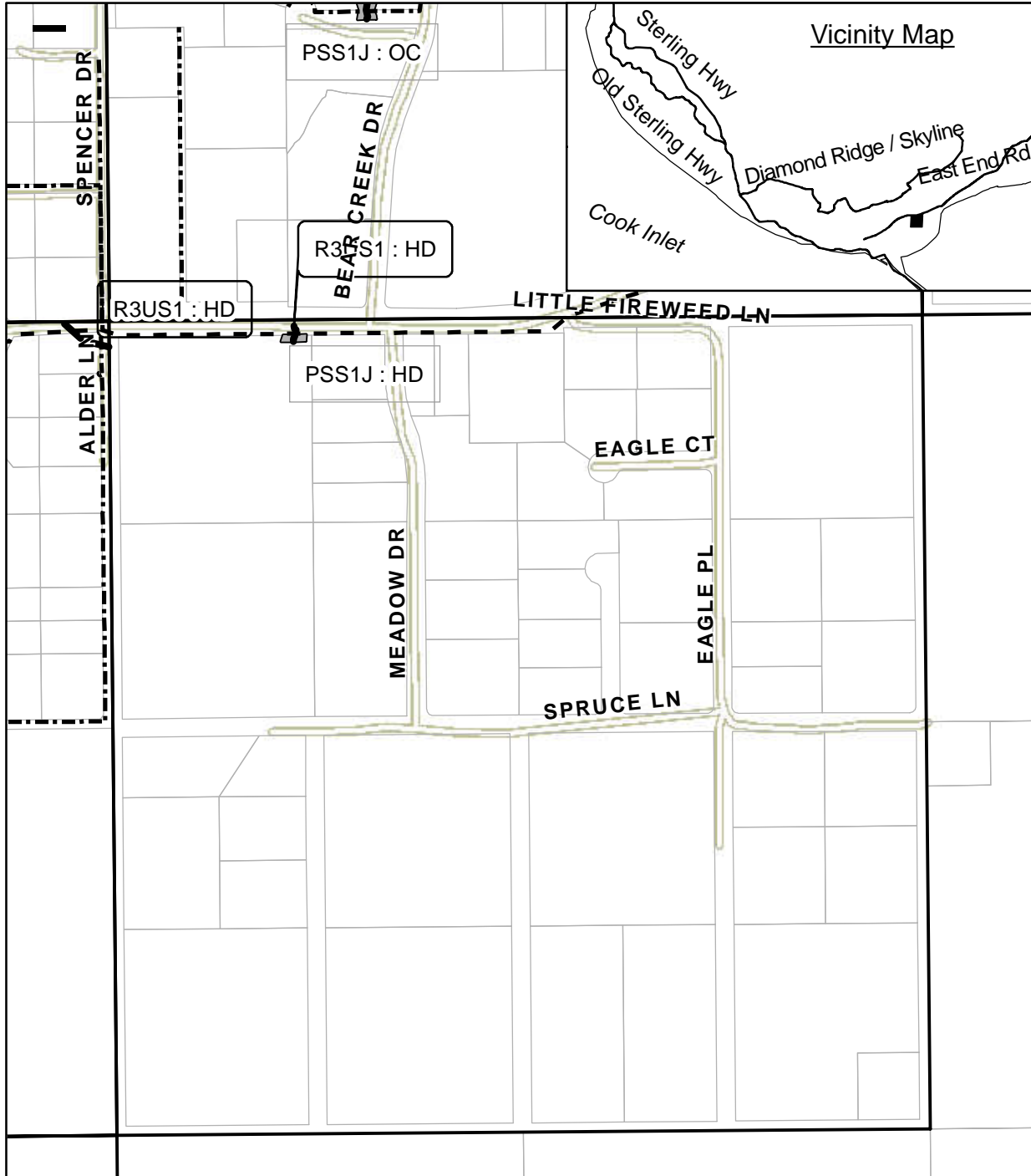
HD: Horizontal Drill / Bore
 WC: Winter Const. - Open Trench
 OC: Summer Const. - Open Trench

Plan View

Applicant: ENSTAR Natural Gas Company
Project: Homer and Kachemak City
Natural Gas Distribution

Location: NW 1/4, SECTION 15, T6SR13W
Waterbody: Cook Inlet, Anchor River, et al.

Date: 11/14/2012



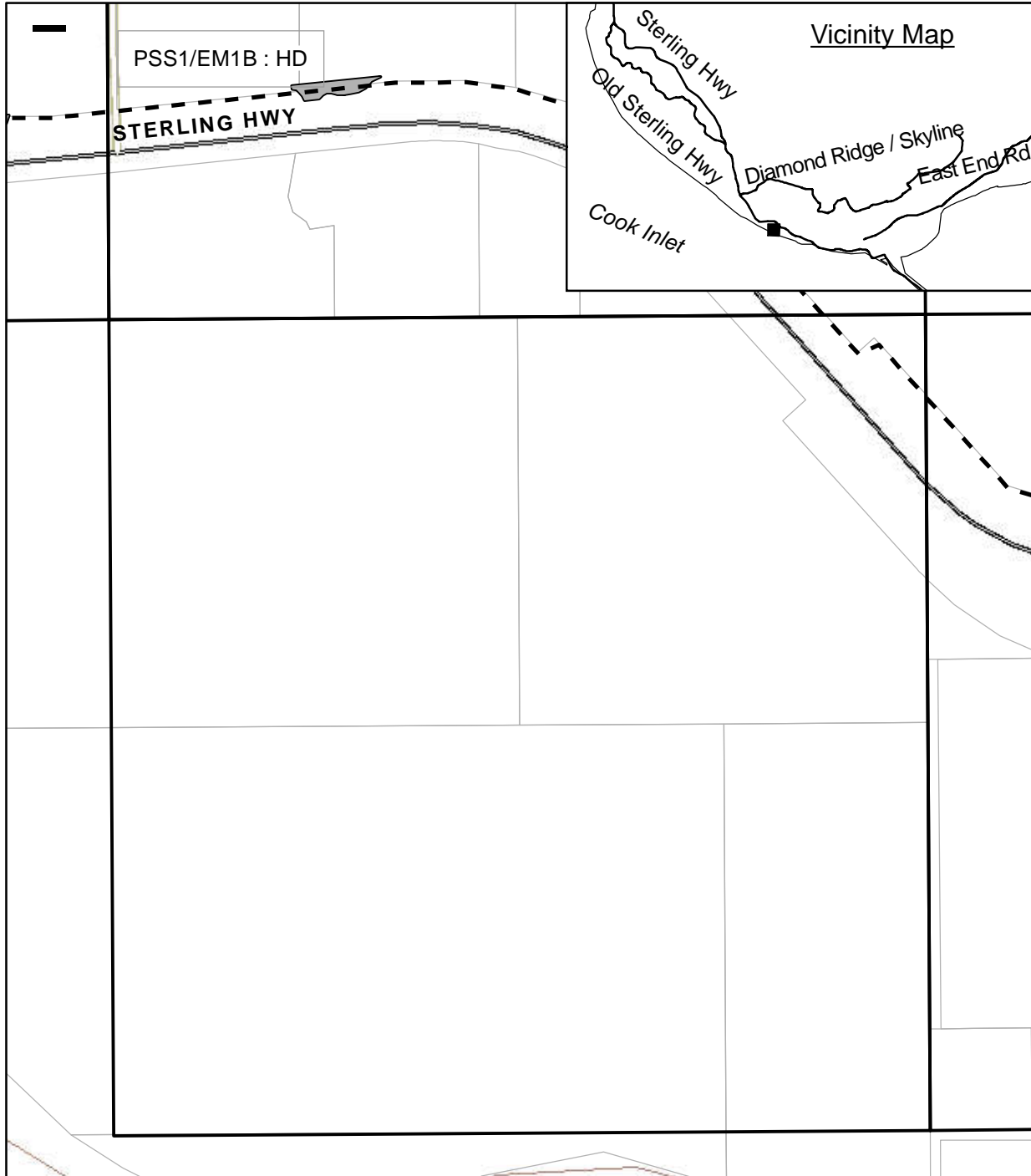
- 2013 Distribution
- - - HomerTrunk Line
- Streams
- Wetlands

HD: Horizontal Drill / Bore
 WC: Winter Const. - Open Trench
 OC: Summer Const. - Open Trench

Plan View

Applicant: ENSTAR Natural Gas Company
Project: Homer and Kachemak City
Natural Gas Distribution

Location: NE 1/4, SECTION 15, T6SR13W
Waterbody: Cook Inlet, Anchor River, et al.
Date: 11/14/2012

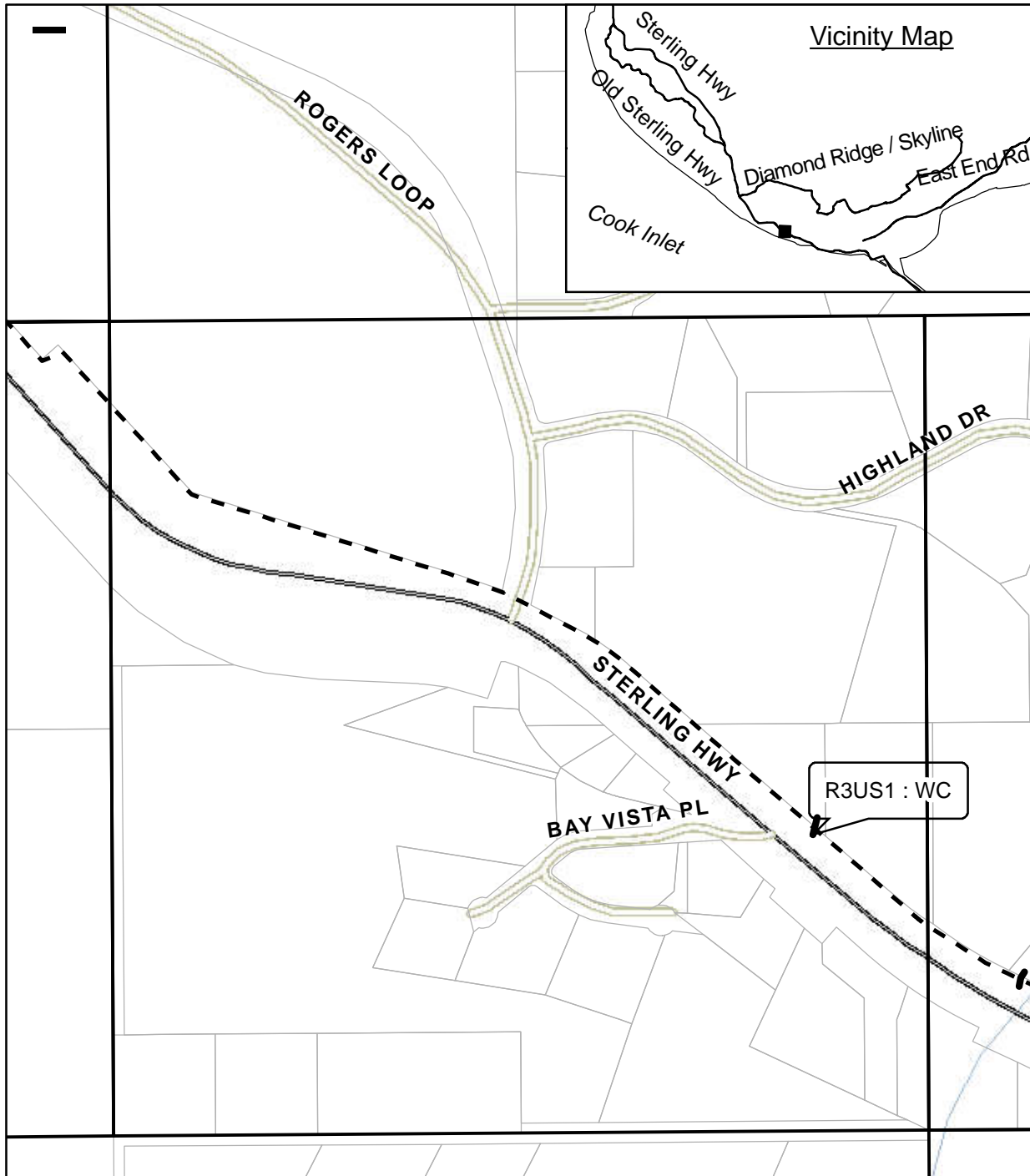


- 2013 Distribution
- . - . Homer Trunk Line
- Streams
- Wetlands

HD: Horizontal Drill / Bore
 WC: Winter Const. - Open Trench
 OC: Summer Const. - Open Trench

Plan View

Applicant: ENSTAR Natural Gas Company
Project: Homer and Kachemak City
Natural Gas Distribution
Location: SE 1/4, SECTION 15, T6SR14W
Waterbody: Cook Inlet, Anchor River, et al.
Date: 11/14/2012



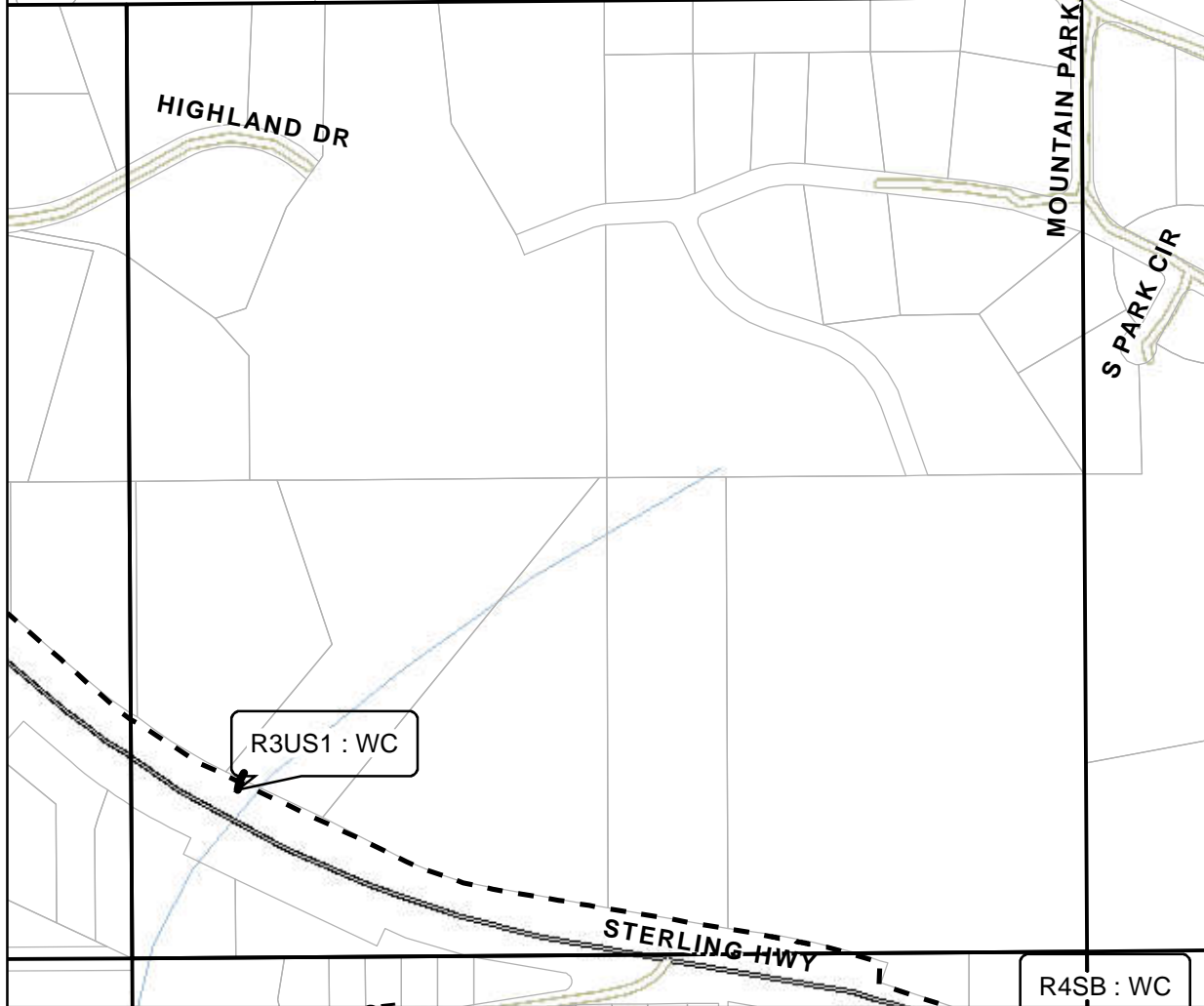
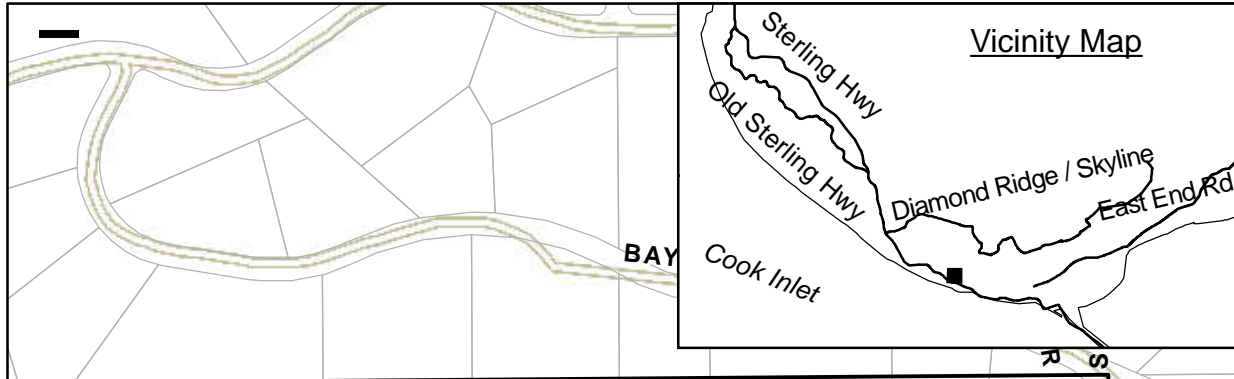
- 2013 Distribution
- - - HomerTrunk Line
- Streams
- Wetlands

HD: Horizontal Drill / Bore
 WC: Winter Const. - Open Trench
 OC: Summer Const. - Open Trench

Plan View

Applicant: ENSTAR Natural Gas Company
Project: Homer and Kachemak City
Natural Gas Distribution

Location: SW 1/4, SECTION 14, T6SR14W
Waterbody: Cook Inlet, Anchor River, et al.
Date: 11/14/2012



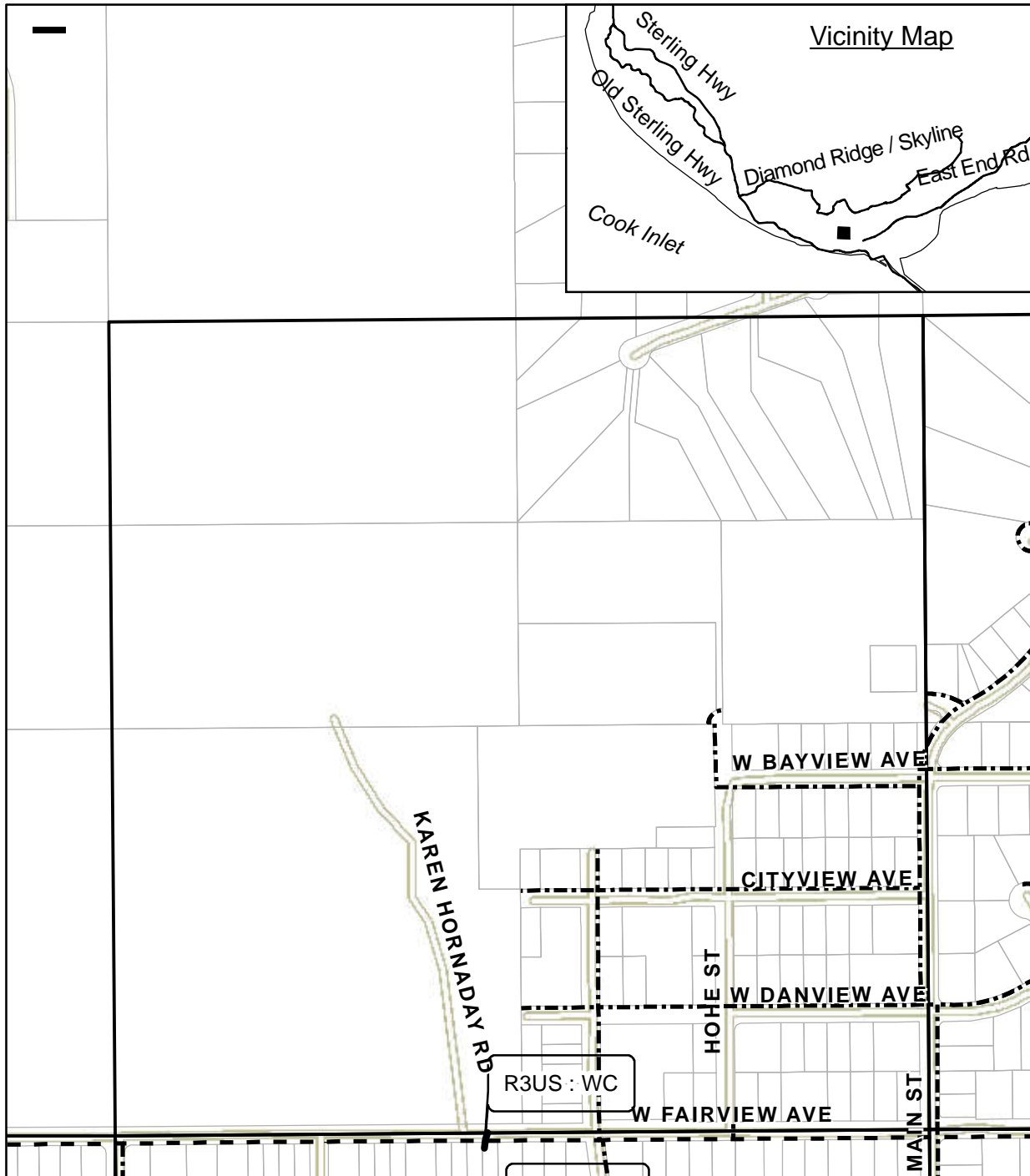
Plan View

- - - - 2013 Distribution
 - - - - HomerTrunk Line
 ——— Streams
 ■ Wetlands

HD: Horizontal Drill / Bore
 WC: Winter Const. - Open Trench
 OC: Summer Const. - Open Trench

Applicant: ENSTAR Natural Gas Company
Project: Homer and Kachemak City
Natural Gas Distribution
Location: SE 1/4, SECTION 14, T6SR14W
Waterbody: Cook Inlet, Anchor River, et al.
Date: 11/14/2012

Page 54 of 77



Plan View

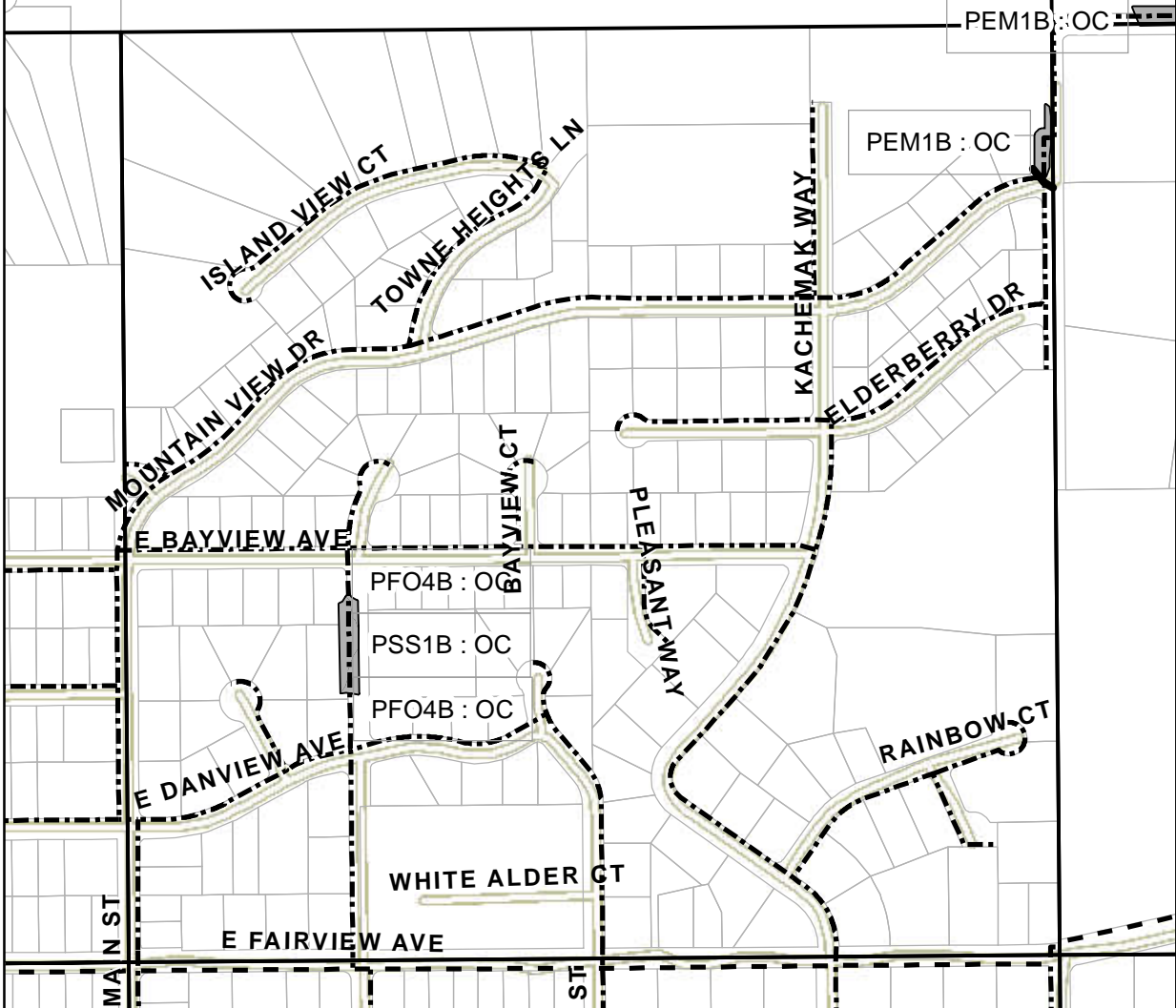
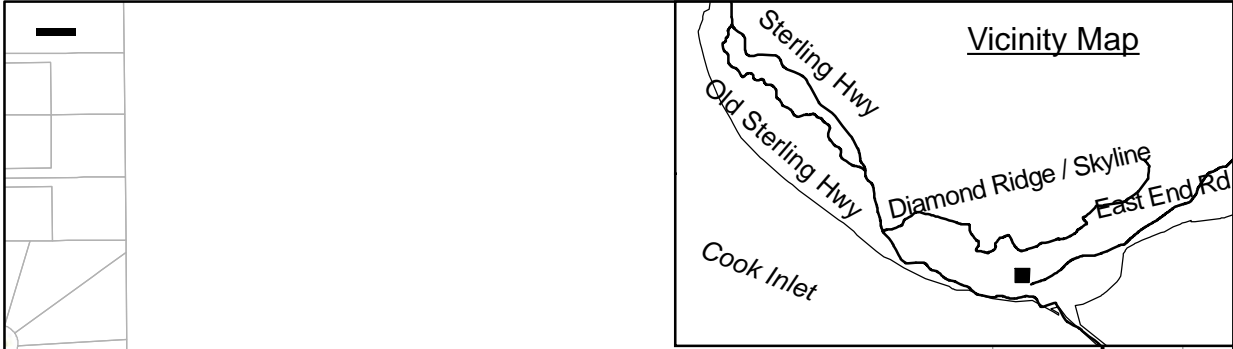
Applicant: ENSTAR Natural Gas Company
Project: Homer and Kachemak City
Natural Gas Distribution

Location: SE 1/4, SECTION 18, T6SR13W
Waterbody: Cook Inlet, Anchor River, et al.

Date: 11/14/2012 Page 55 of 77

- 2013 Distribution
- - - Homer Trunk Line
- Streams
- Wetlands

HD: Horizontal Drill / Bore
 WC: Winter Const. - Open Trench
 OC: Summer Const. - Open Trench

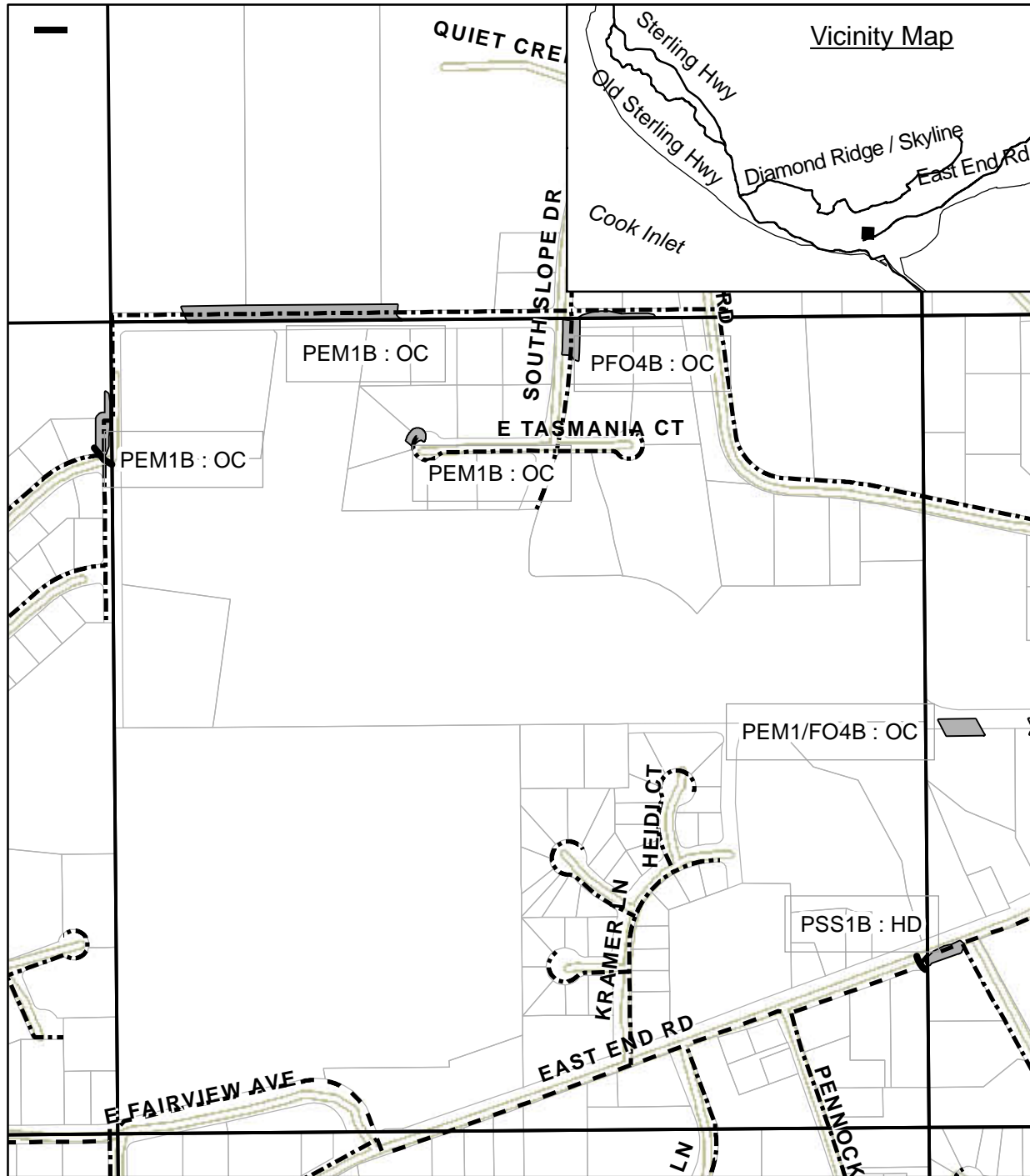


- 2013 Distribution
- - - HomerTrunk Line
- Streams
- Wetlands

Plan View

Applicant: ENSTAR Natural Gas Company
Project: Homer and Kachemak City
Natural Gas Distribution
Location: SW 1/4, SECTION 17, T6SR13W
Waterbody: Cook Inlet, Anchor River, et al.
Date: 11/14/2012

HD: Horizontal Drill / Bore
 WC: Winter Const. - Open Trench
 OC: Summer Const. - Open Trench



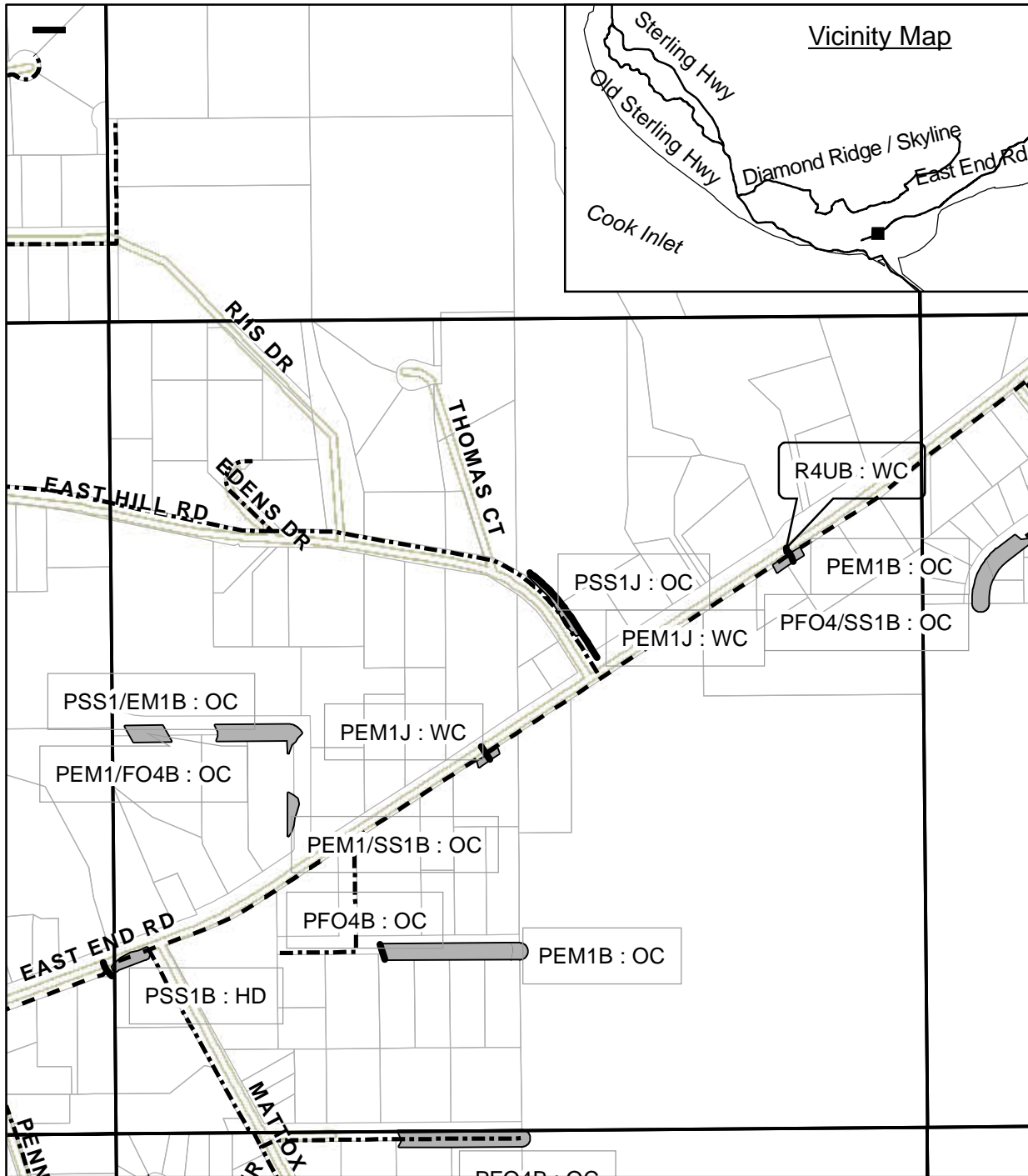
- 2013 Distribution
- - - Homer Trunk Line
- Streams
- Wetlands

HD: Horizontal Drill / Bore
 WC: Winter Const. - Open Trench
 OC: Summer Const. - Open Trench

Plan View

Applicant: ENSTAR Natural Gas Company
Project: Homer and Kachemak City
Natural Gas Distribution

Location: SE 1/4, SECTION 17, T6SR13W
Waterbody: Cook Inlet, Anchor River, et al.
Date: 11/14/2012



- 2013 Distribution
- . - . Homer Trunk Line
- Streams
- Wetlands

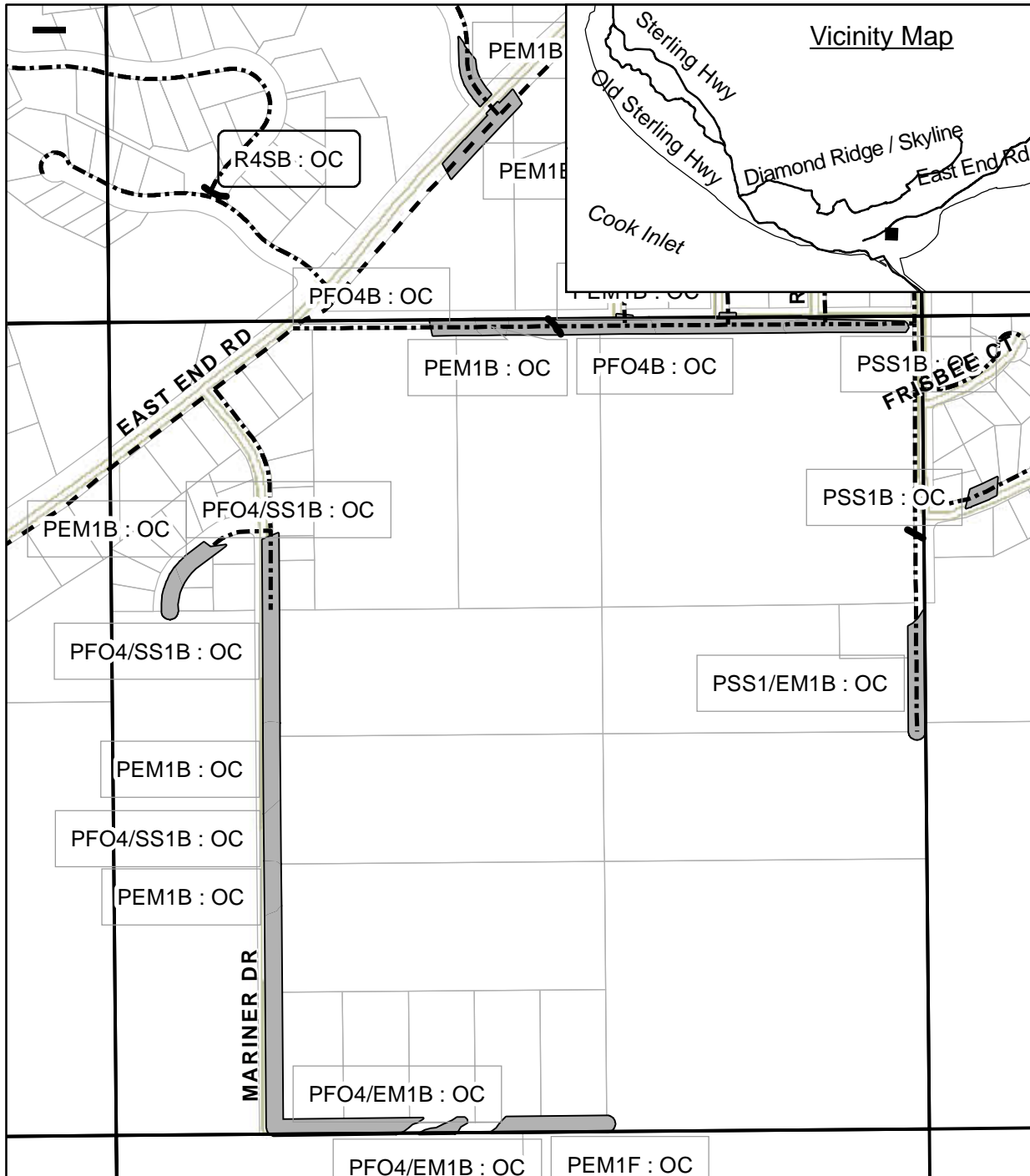
HD: Horizontal Drill / Bore
 WC: Winter Const. - Open Trench
 OC: Summer Const. - Open Trench

Plan View

Applicant: ENSTAR Natural Gas Company
Project: Homer and Kachemak City
Natural Gas Distribution

Location: SW 1/4, SECTION 16, T6SR13W
Waterbody: Cook Inlet, Anchor River, et al.

Date: 11/14/2012



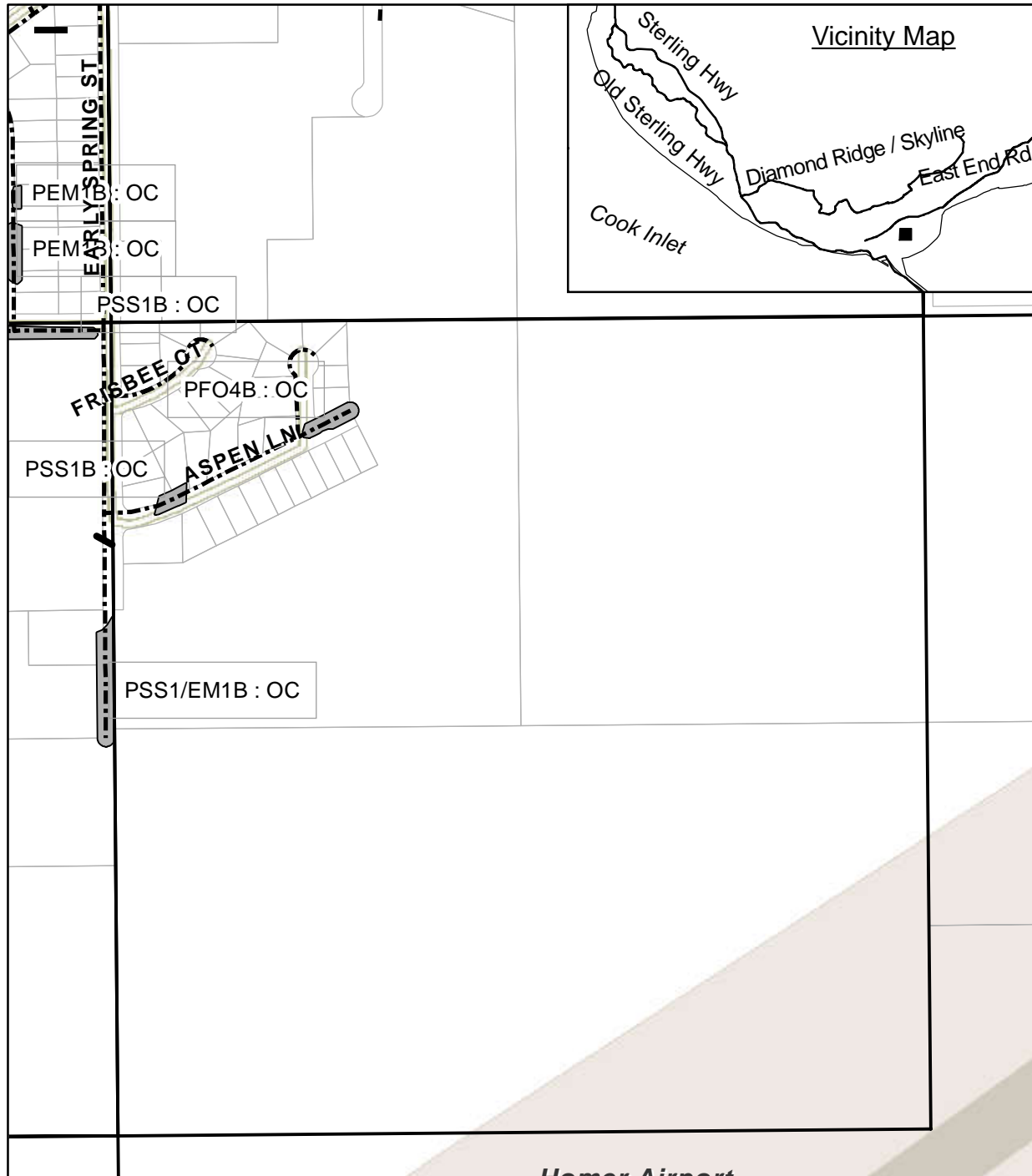
- 2013 Distribution
- - - HomerTrunk Line
- Streams
- Wetlands

HD: Horizontal Drill / Bore
 WC: Winter Const. - Open Trench
 OC: Summer Const. - Open Trench

Plan View

Applicant: ENSTAR Natural Gas Company
Project: Homer and Kachemak City
Natural Gas Distribution

Location: SE 1/4, SECTION 16, T6SR13W
Waterbody: Cook Inlet, Anchor River, et al.
Date: 11/14/2012

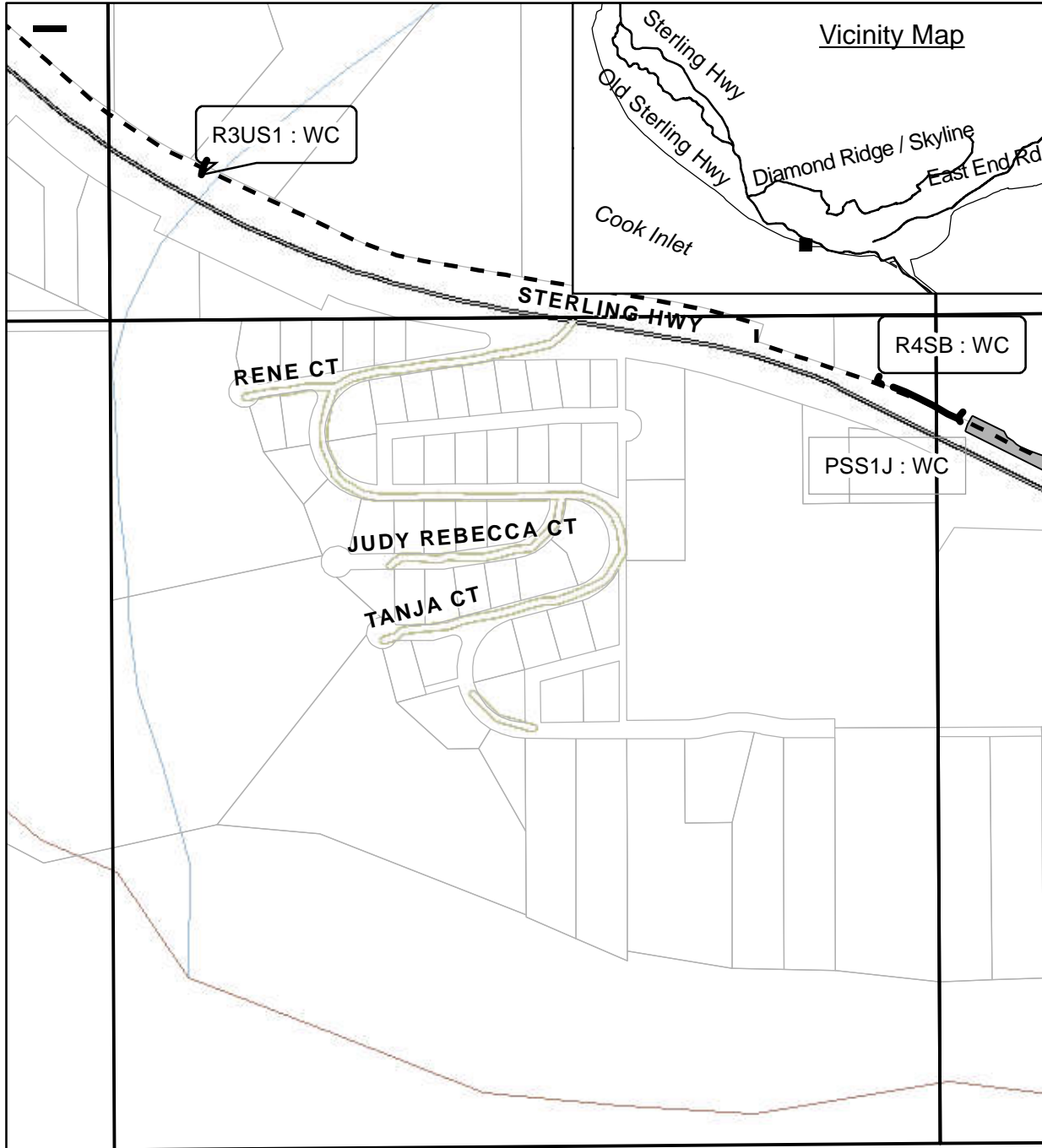


- 2013 Distribution
- - - Homer Trunk Line
- Streams
- Wetlands

HD: Horizontal Drill / Bore
 WC: Winter Const. - Open Trench
 OC: Summer Const. - Open Trench

Plan View

Applicant: ENSTAR Natural Gas Company
Project: Homer and Kachemak City
Natural Gas Distribution
Location: SW 1/4, SECTION 14, T6SR13W
Waterbody: Cook Inlet, Anchor River, et al.
Date: 11/14/2012



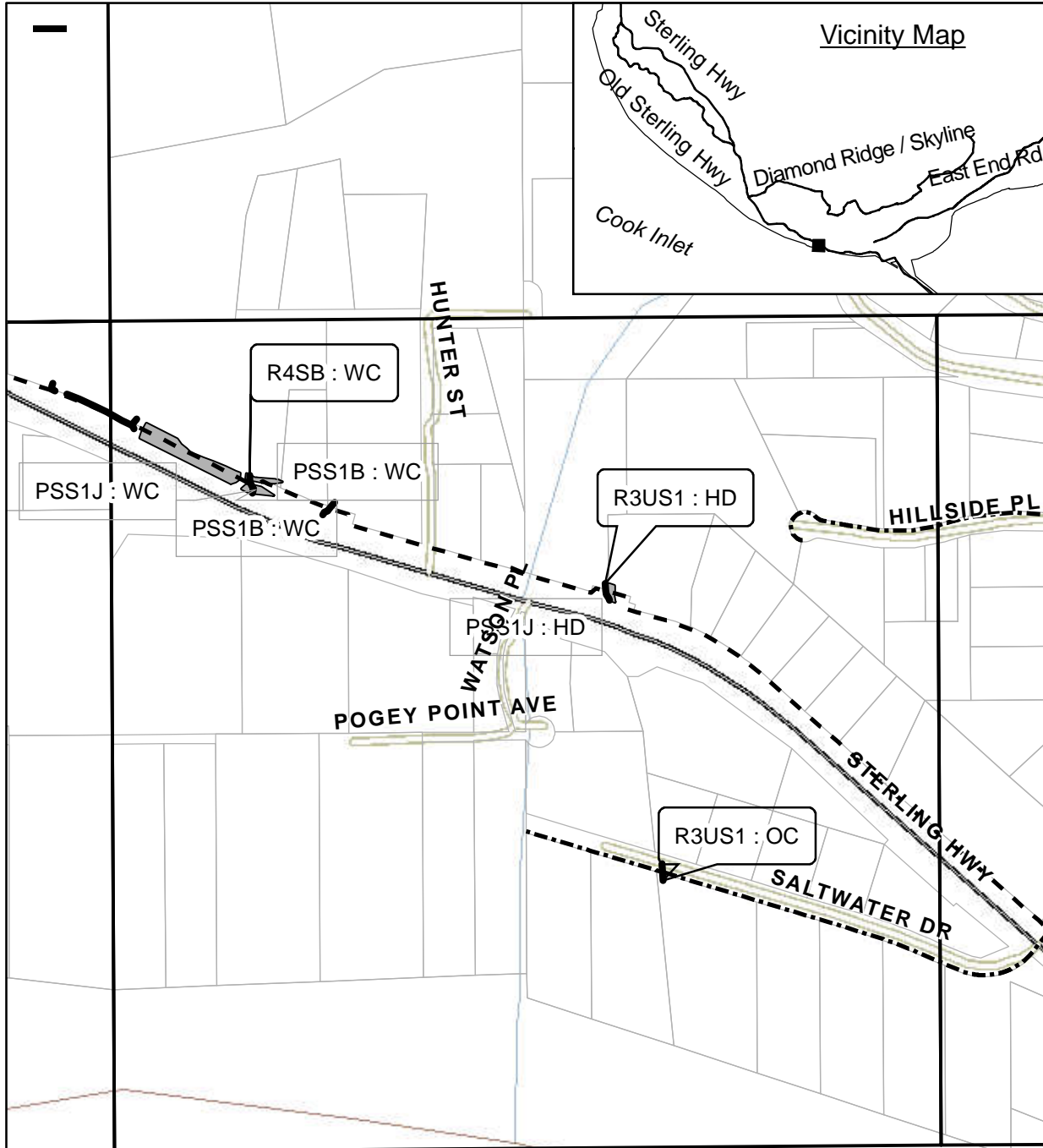
- 2013 Distribution
- - - Homer Trunk Line
- Streams
- Wetlands

HD: Horizontal Drill / Bore
 WC: Winter Const. - Open Trench
 OC: Summer Const. - Open Trench

Plan View

Applicant: ENSTAR Natural Gas Company
Project: Homer and Kachemak City
Natural Gas Distribution

Location: NE 1/4, SECTION 23, T6SR14W
Waterbody: Cook Inlet, Anchor River, et al.
Date: 11/14/2012

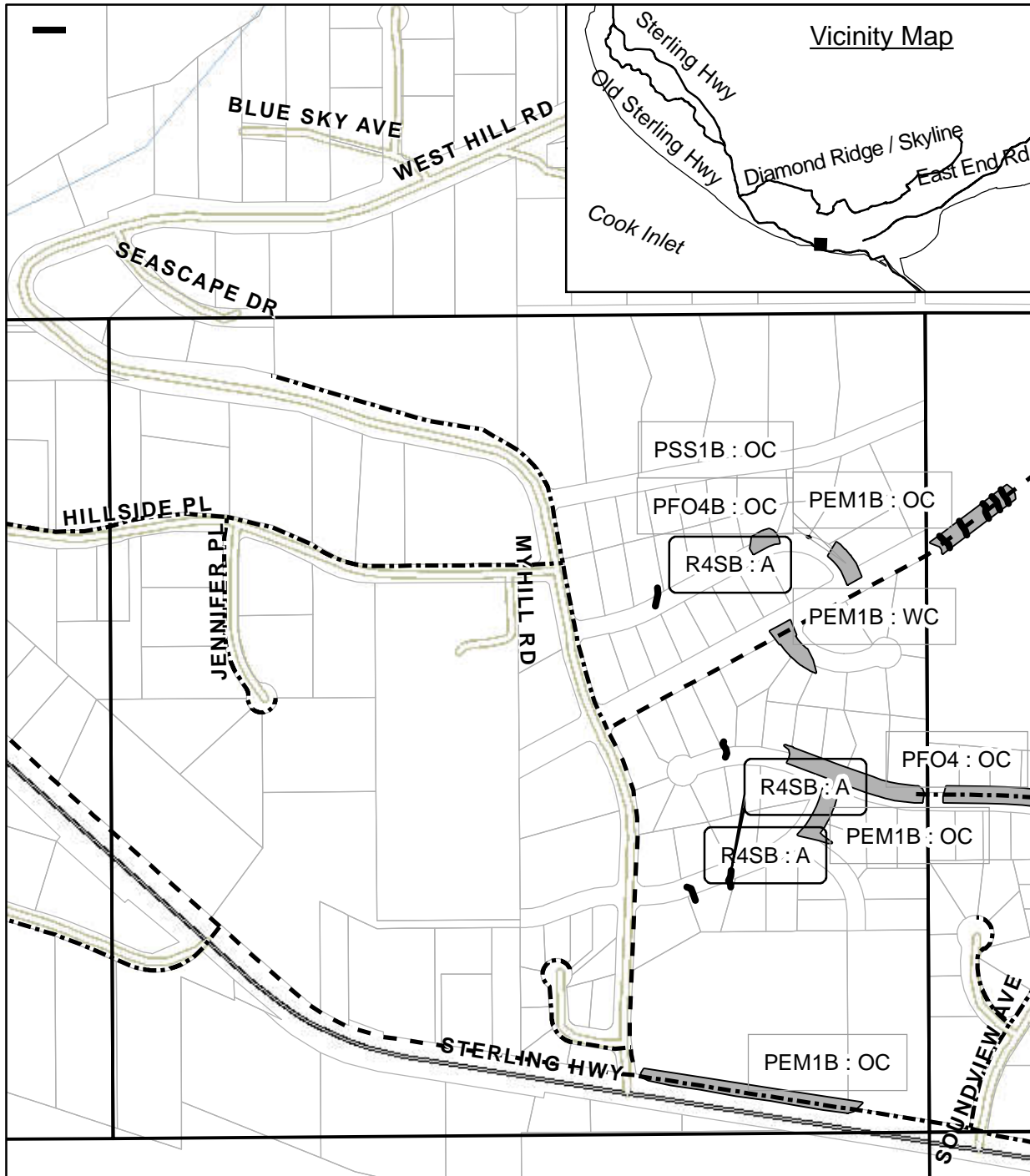


- 2013 Distribution
- - - HomerTrunk Line
- Streams
- Wetlands

Plan View

Applicant: ENSTAR Natural Gas Company
Project: Homer and Kachemak City
Natural Gas Distribution
Location: NW 1/4, SECTION 24, T6SR14W
Waterbody: Cook Inlet, Anchor River, et al.
Date: 11/14/2012

HD: Horizontal Drill / Bore
 WC: Winter Const. - Open Trench
 OC: Summer Const. - Open Trench



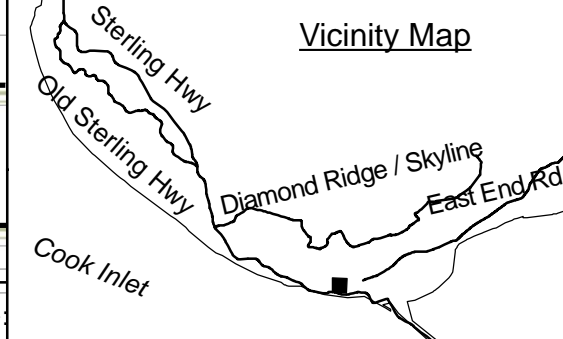
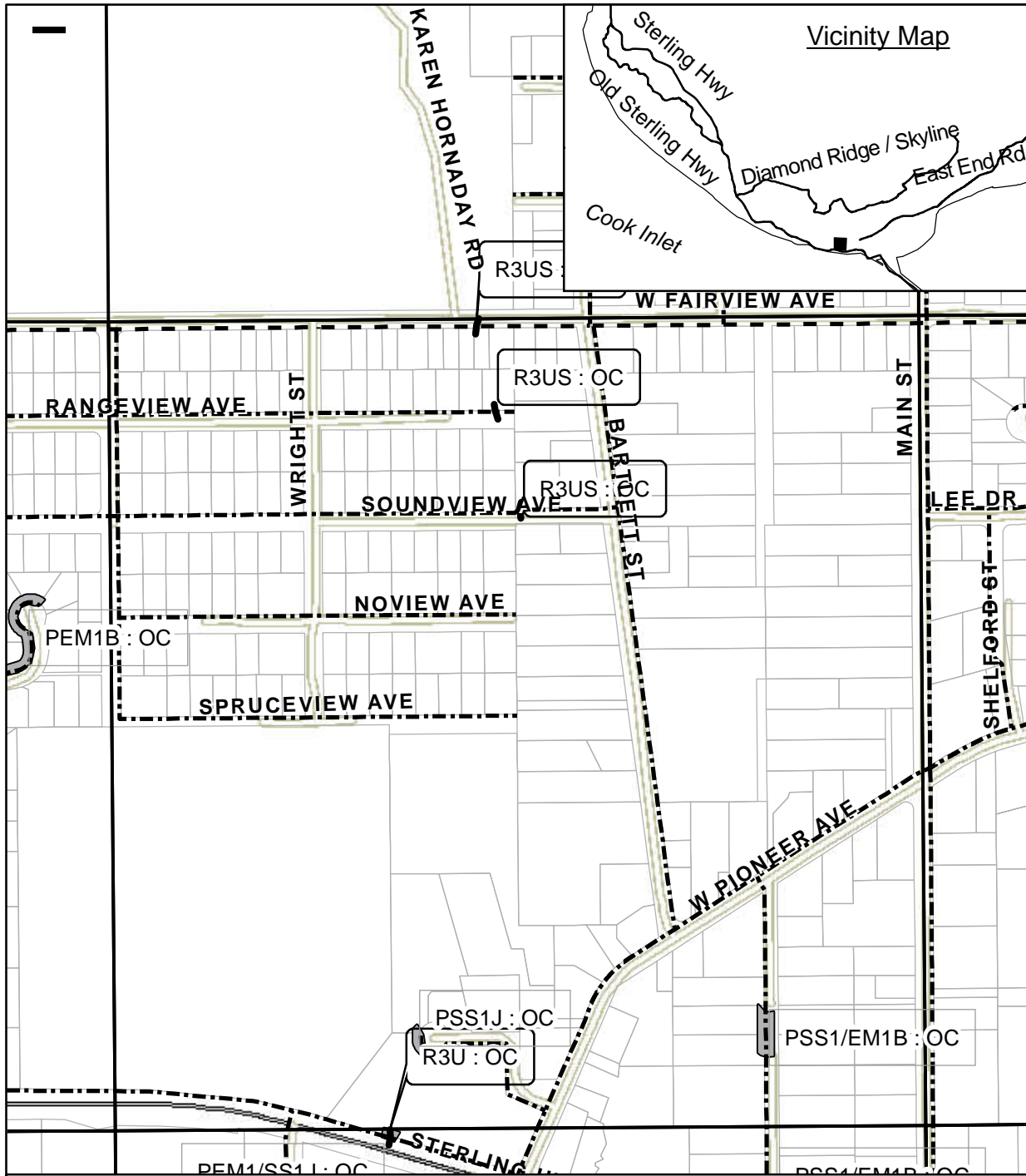
Plan View

Applicant: ENSTAR Natural Gas Company
Project: Homer and Kachemak City
Natural Gas Distribution

Location: NE 1/4, SECTION 24, T6SR14W
Waterbody: Cook Inlet, Anchor River, et al.

Date: 11/14/2012

HD: Horizontal Drill / Bore
 WC: Winter Const. - Open Trench
 OC: Summer Const. - Open Trench



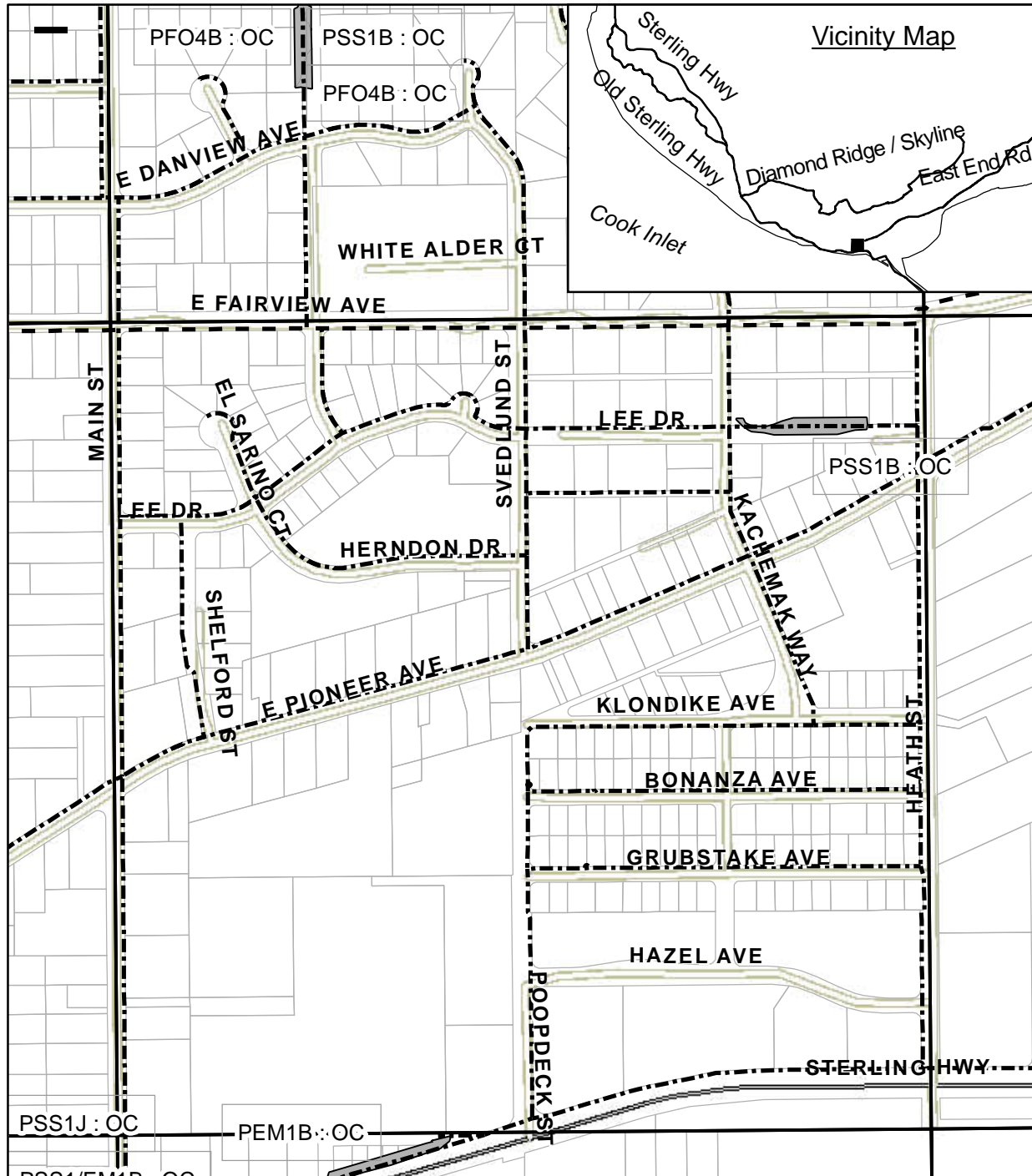
Plan View

- - - 2013 Distribution
 - - - Homer Trunk Line
 — Streams
 ■ Wetlands

HD: Horizontal Drill / Bore
 WC: Winter Const. - Open Trench
 OC: Summer Const. - Open Trench

Applicant: ENSTAR Natural Gas Company
Project: Homer and Kachemak City
Natural Gas Distribution
Location: NE 1/4, SECTION 19, T6SR13W
Waterbody: Cook Inlet, Anchor River, et al.
Date: 11/14/2012

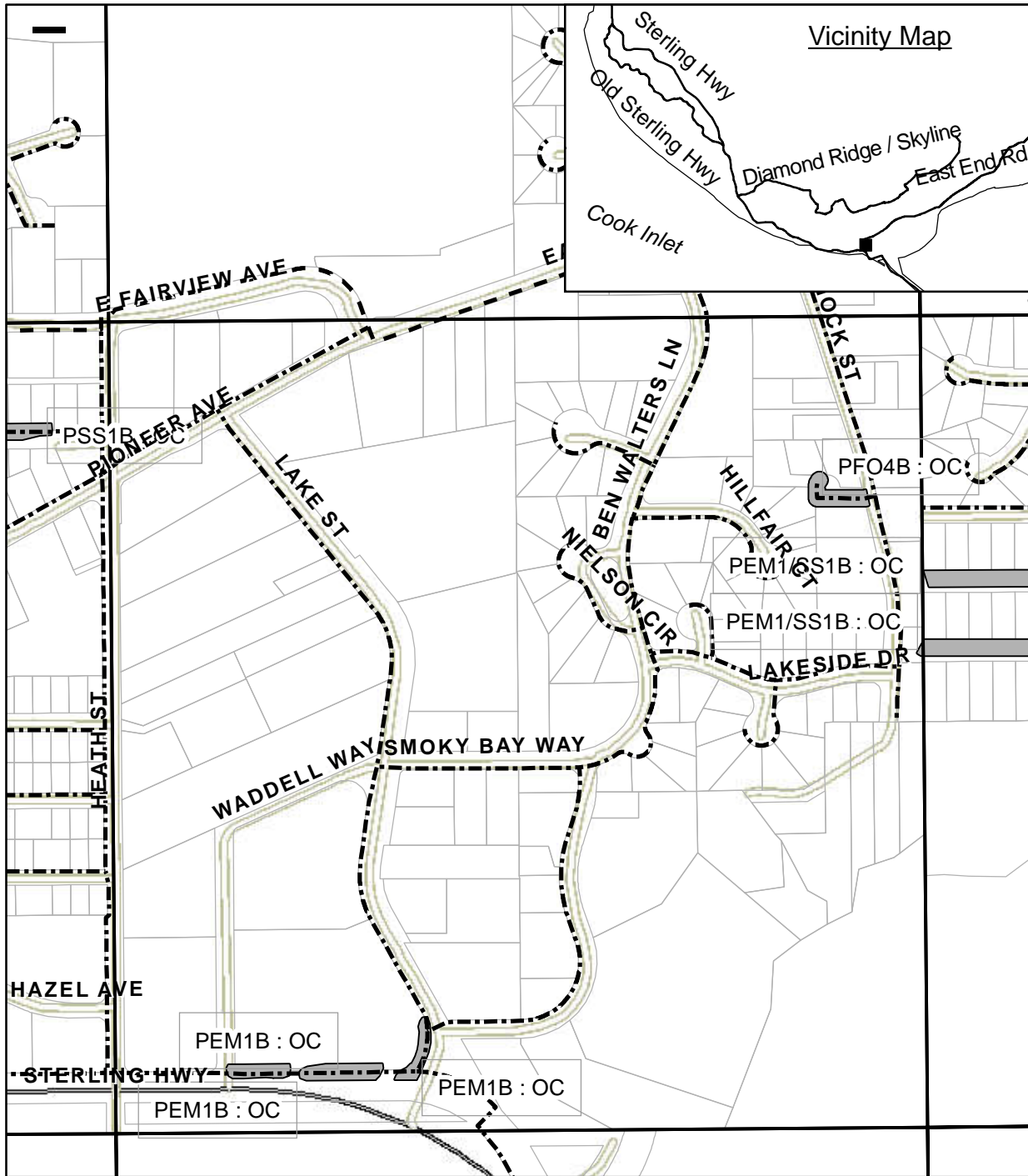
Page 65 of 77



Plan View

Applicant: ENSTAR Natural Gas Company
Project: Homer and Kachemak City
Natural Gas Distribution
Location: NW 1/4, SECTION 20, T6SR13W
Waterbody: Cook Inlet, Anchor River, et al.
Date: 11/14/2012

HD: Horizontal Drill / Bore
 WC: Winter Const. - Open Trench
 OC: Summer Const. - Open Trench



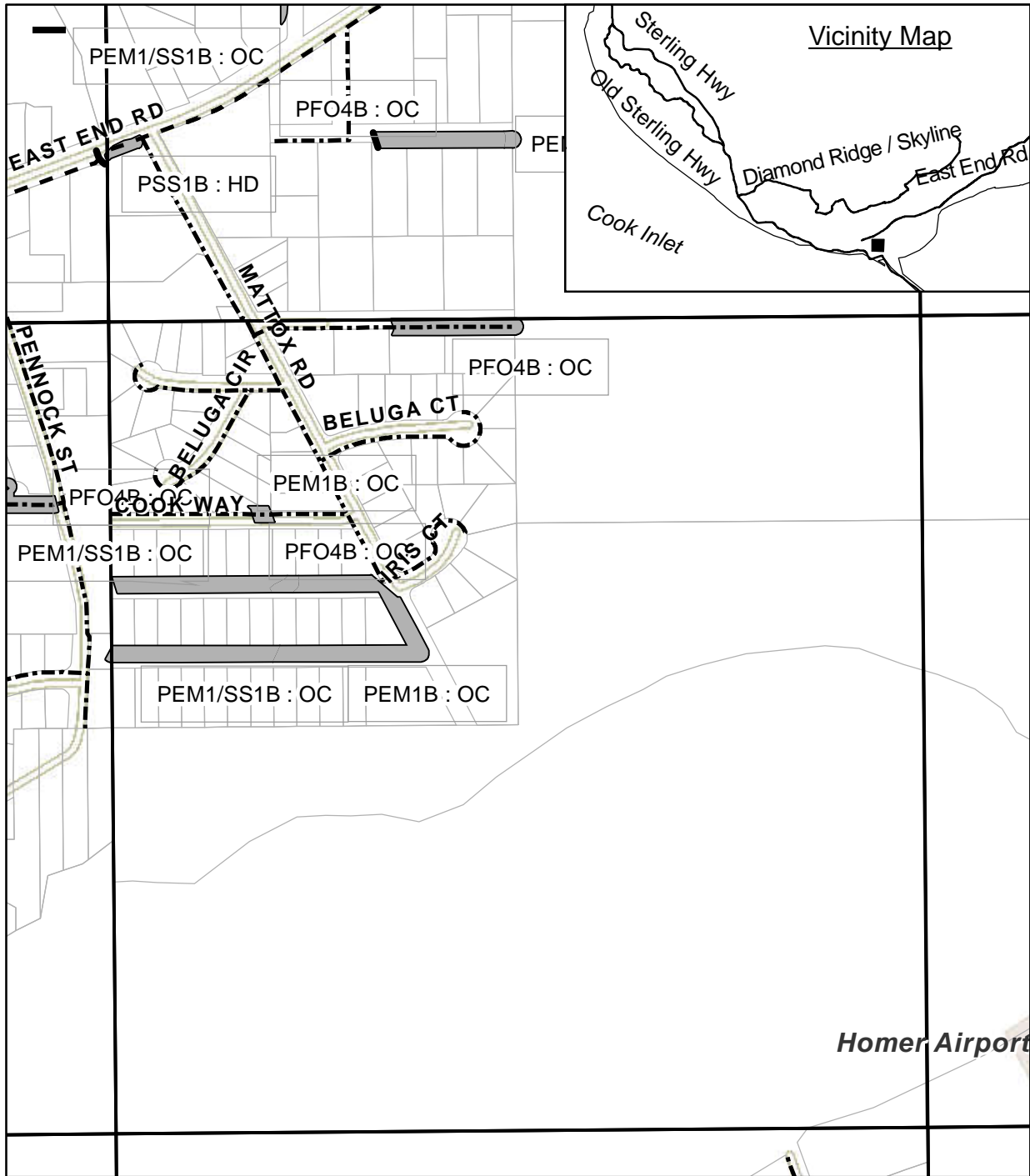
- 2013 Distribution
- - - Homer Trunk Line
- Streams
- Wetlands

HD: Horizontal Drill / Bore
 WC: Winter Const. - Open Trench
 OC: Summer Const. - Open Trench

Plan View

Applicant: ENSTAR Natural Gas Company
Project: Homer and Kachemak City
Natural Gas Distribution

Location: NE 1/4, SECTION 20, T6SR13W
Waterbody: Cook Inlet, Anchor River, et al.
Date: 11/14/2012



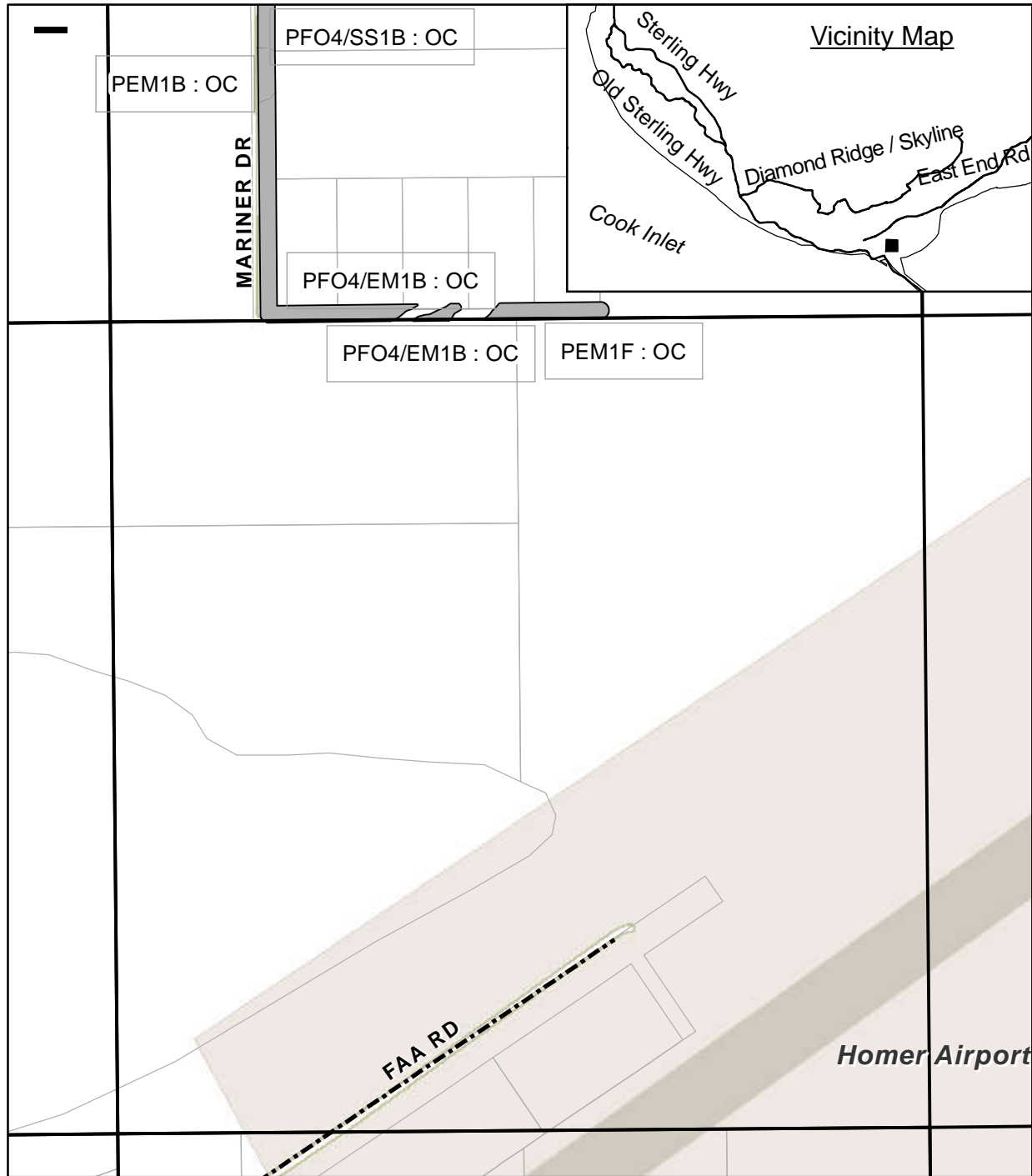
- 2013 Distribution
- - - Homer Trunk Line
- Streams
- Wetlands

HD: Horizontal Drill / Bore
 WC: Winter Const. - Open Trench
 OC: Summer Const. - Open Trench

Plan View

Applicant: ENSTAR Natural Gas Company
Project: Homer and Kachemak City
Natural Gas Distribution

Location: NW 1/4, SECTION 21, T6SR13W
Waterbody: Cook Inlet, Anchor River, et al.
Date: 11/14/2012



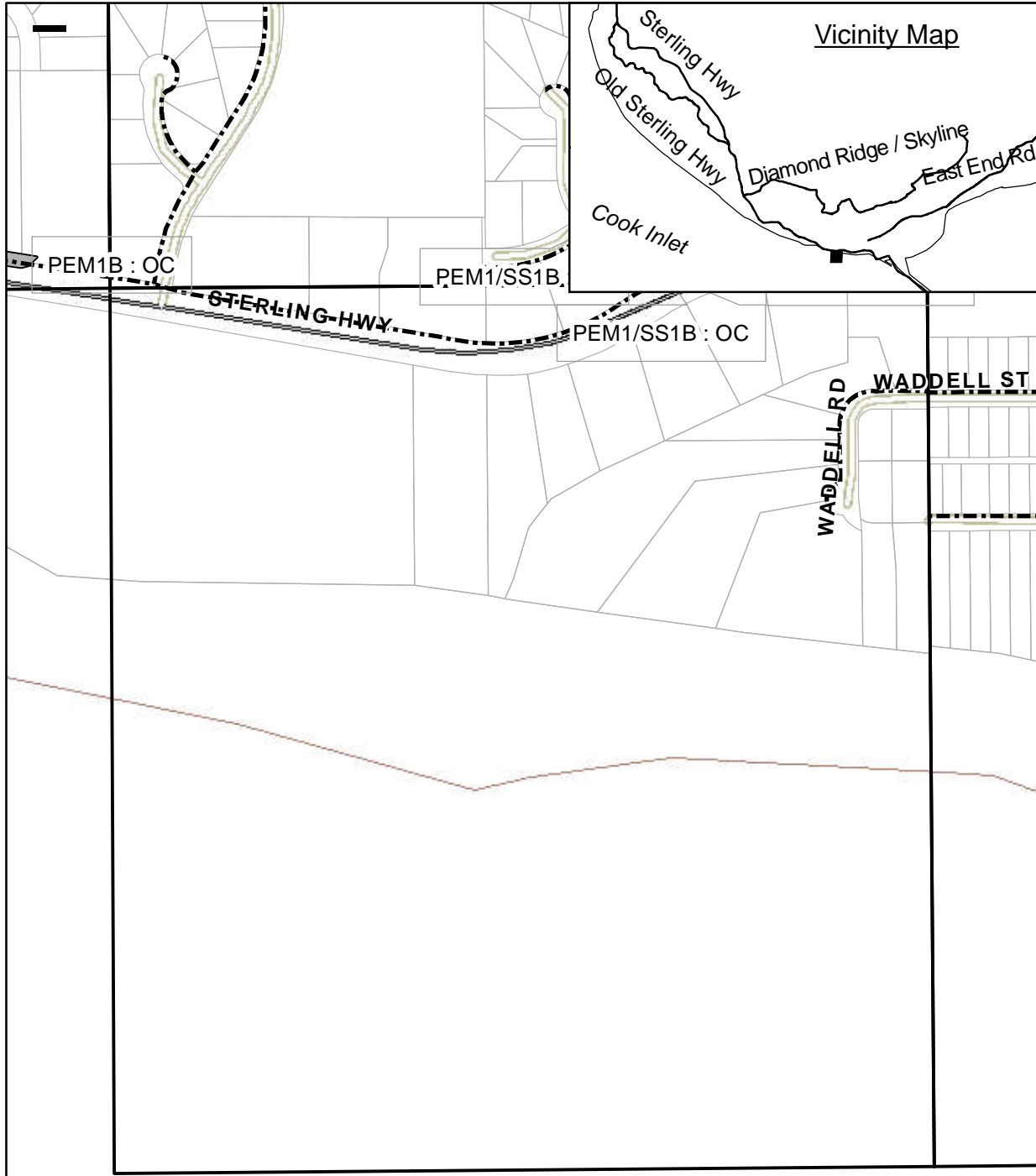
- 2013 Distribution
- - - Homer Trunk Line
- Streams
- Wetlands

HD: Horizontal Drill / Bore
 WC: Winter Const. - Open Trench
 OC: Summer Const. - Open Trench

Plan View

Applicant: ENSTAR Natural Gas Company
Project: Homer and Kachemak City
Natural Gas Distribution

Location: NE 1/4, SECTION 21, T6SR13W
Waterbody: Cook Inlet, Anchor River, et al.
Date: 11/14/2012



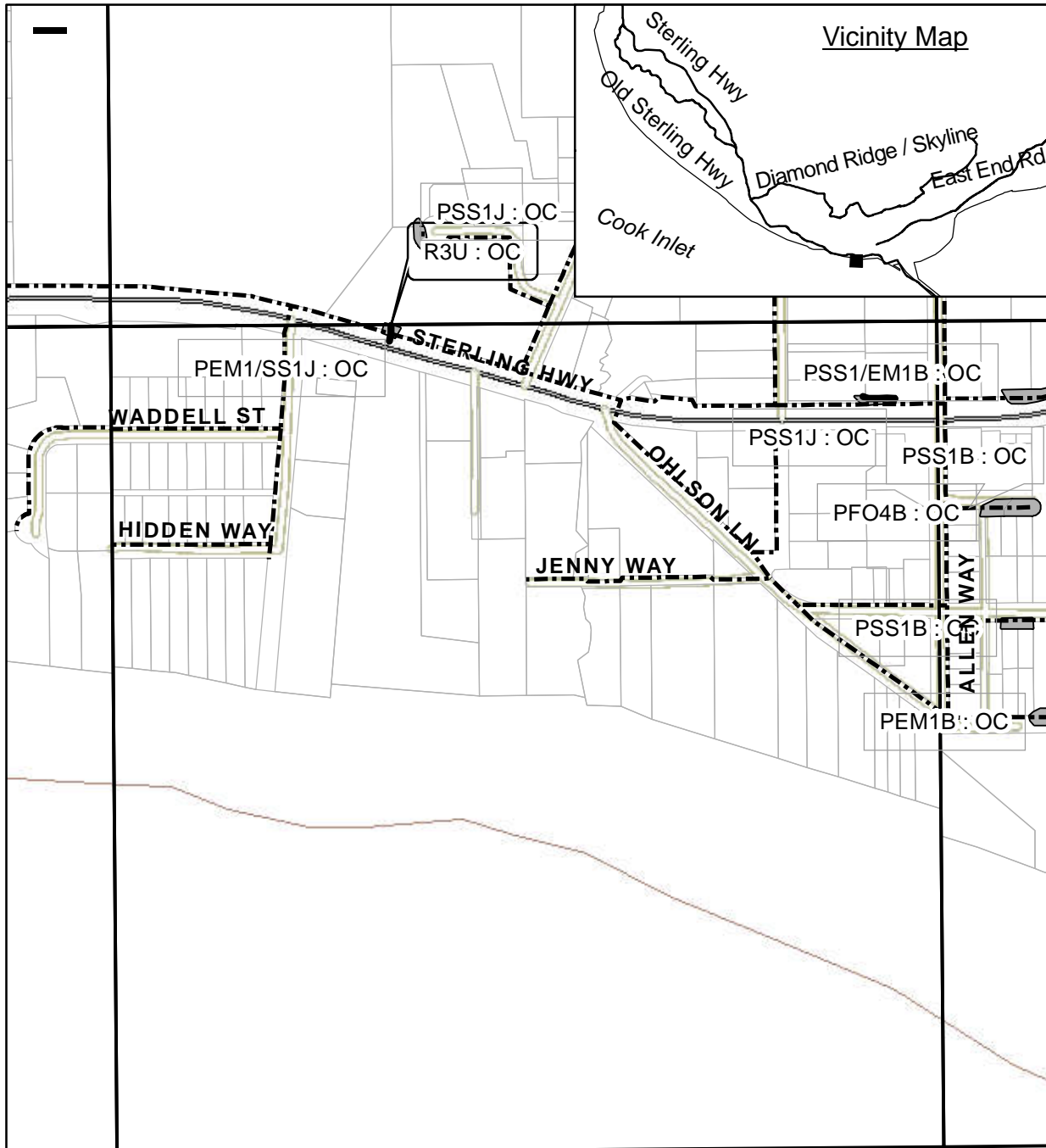
- 2013 Distribution
- Homer Trunk Line
- Streams
- Wetlands

HD: Horizontal Drill / Bore
 WC: Winter Const. - Open Trench
 OC: Summer Const. - Open Trench

Plan View

Applicant: ENSTAR Natural Gas Company
Project: Homer and Kachemak City
Natural Gas Distribution

Location: SW 1/4, SECTION 19, T6SR13W
Waterbody: Cook Inlet, Anchor River, et al.
Date: 11/14/2012



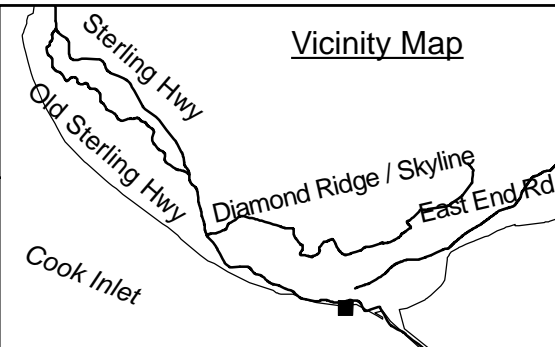
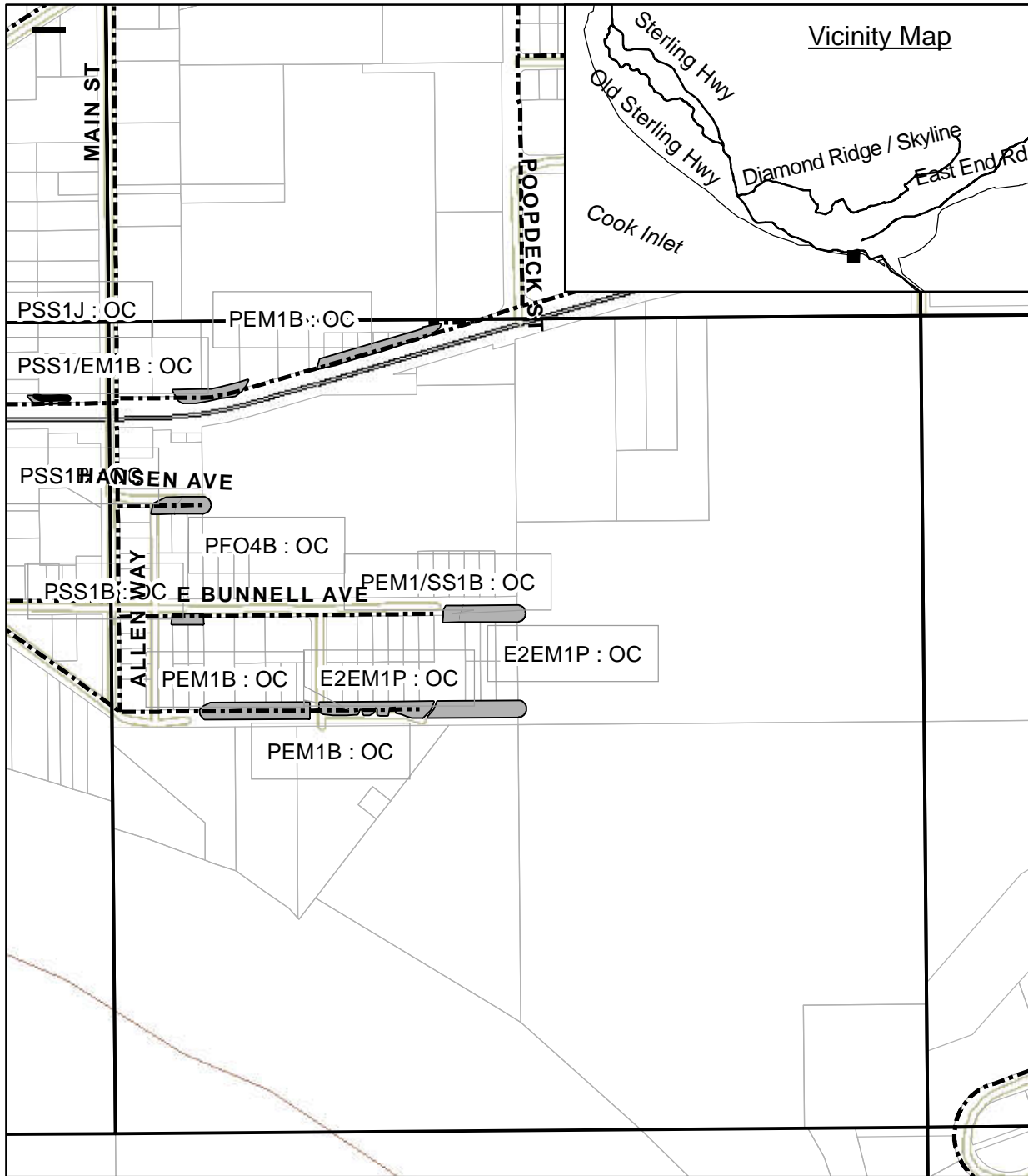
- 2013 Distribution
- - - HomerTrunk Line
- Streams
- Wetlands

HD: Horizontal Drill / Bore
 WC: Winter Const. - Open Trench
 OC: Summer Const. - Open Trench

Plan View

Applicant: ENSTAR Natural Gas Company
Project: Homer and Kachemak City
Natural Gas Distribution

Location: SE 1/4, SECTION 19, T6SR13W
Waterbody: Cook Inlet, Anchor River, et al.
Date: 11/14/2012



- 2013 Distribution
- - - HomerTrunk Line
- Streams
- Wetlands

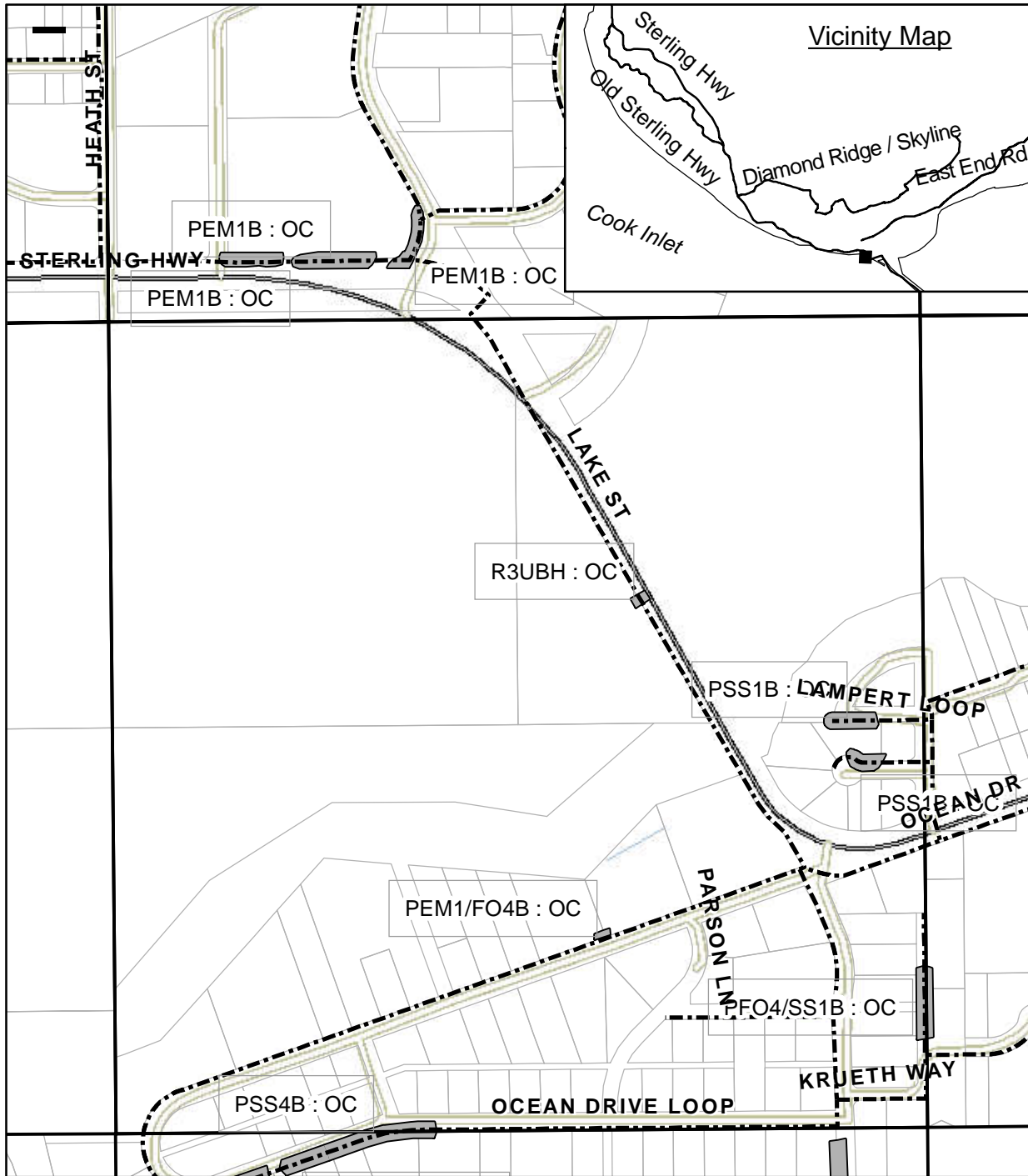
HD: Horizontal Drill / Bore
 WC: Winter Const. - Open Trench
 OC: Summer Const. - Open Trench

Plan View

Applicant: ENSTAR Natural Gas Company
Project: Homer and Kachemak City
Natural Gas Distribution

Location: SW 1/4, SECTION 20, T6SR13W
Waterbody: Cook Inlet, Anchor River, et al.

Date: 11/14/2012



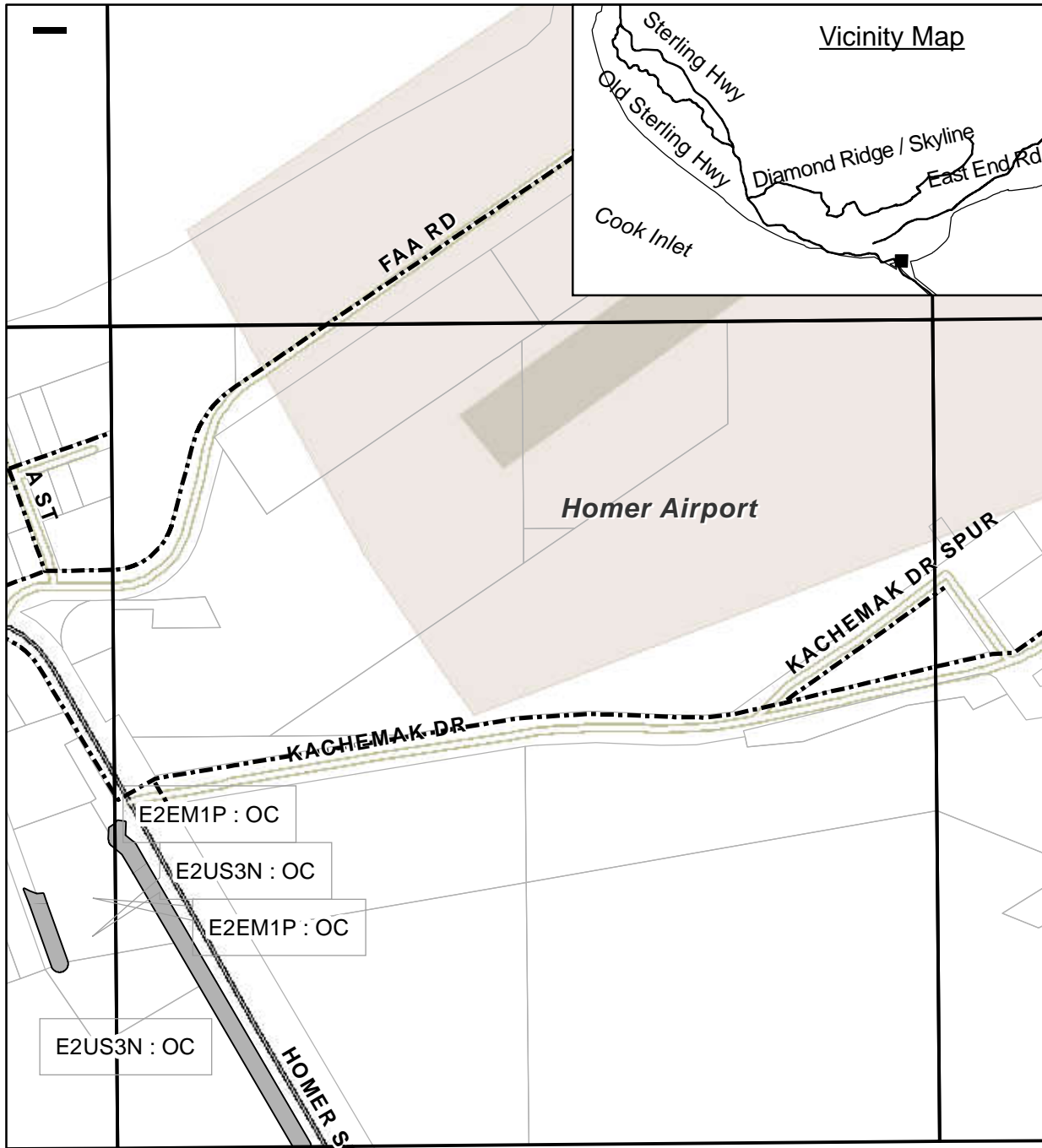
- 2013 Distribution
- - - Homer Trunk Line
- Streams
- Wetlands

HD: Horizontal Drill / Bore
 WC: Winter Const. - Open Trench
 OC: Summer Const. - Open Trench

Plan View

Applicant: ENSTAR Natural Gas Company
Project: Homer and Kachemak City
Natural Gas Distribution

Location: SE 1/4, SECTION 20, T6SR13W
Waterbody: Cook Inlet, Anchor River, et al.
Date: 11/14/2012



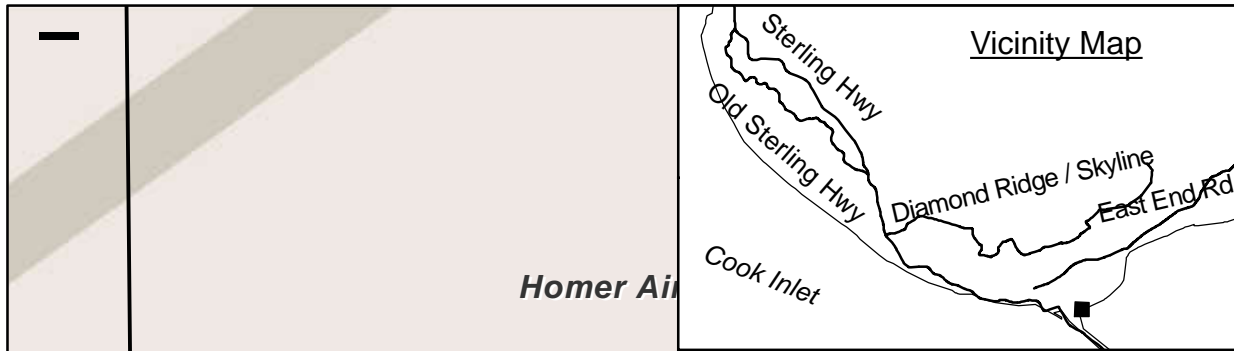
Plan View

- - - 2013 Distribution
 - - - Homer Trunk Line
 — Streams
 ■ Wetlands

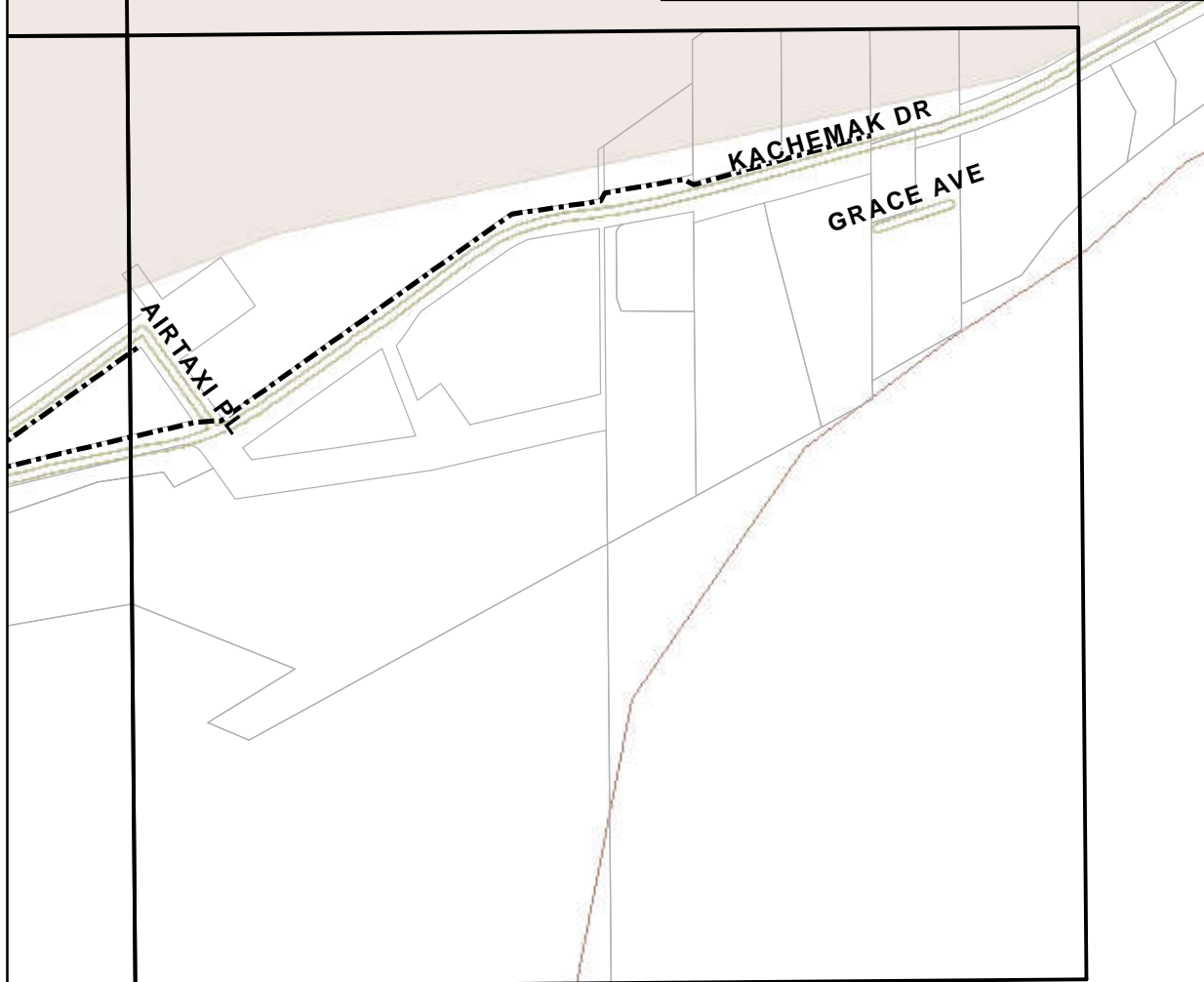
HD: Horizontal Drill / Bore
 WC: Winter Const. - Open Trench
 OC: Summer Const. - Open Trench

Applicant: ENSTAR Natural Gas Company
Project: Homer and Kachemak City
Natural Gas Distribution
Location: SE 1/4, SECTION 21, T6SR13W
Waterbody: Cook Inlet, Anchor River, et al.
Date: 11/14/2012

Page 75 of 77



Homer Air



- 2013 Distribution
- - - Homer Trunk Line
- Streams
- Wetlands

HD: Horizontal Drill / Bore
WC: Winter Const. - Open Trench
OC: Summer Const. - Open Trench

Plan View

Applicant: ENSTAR Natural Gas Company
Project: Homer and Kachemak City
Natural Gas Distribution
Location: SW 1/4, SECTION 22, T6SR13W
Waterbody: Cook Inlet, Anchor River, et al.
Date: 11/14/2012